Louisiana Artificial Reefs

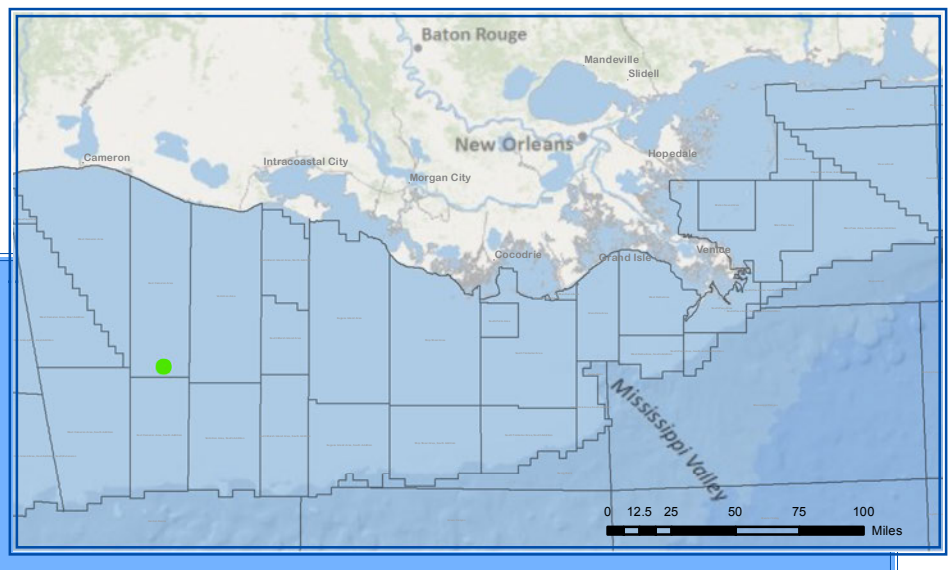

East Cameron 222

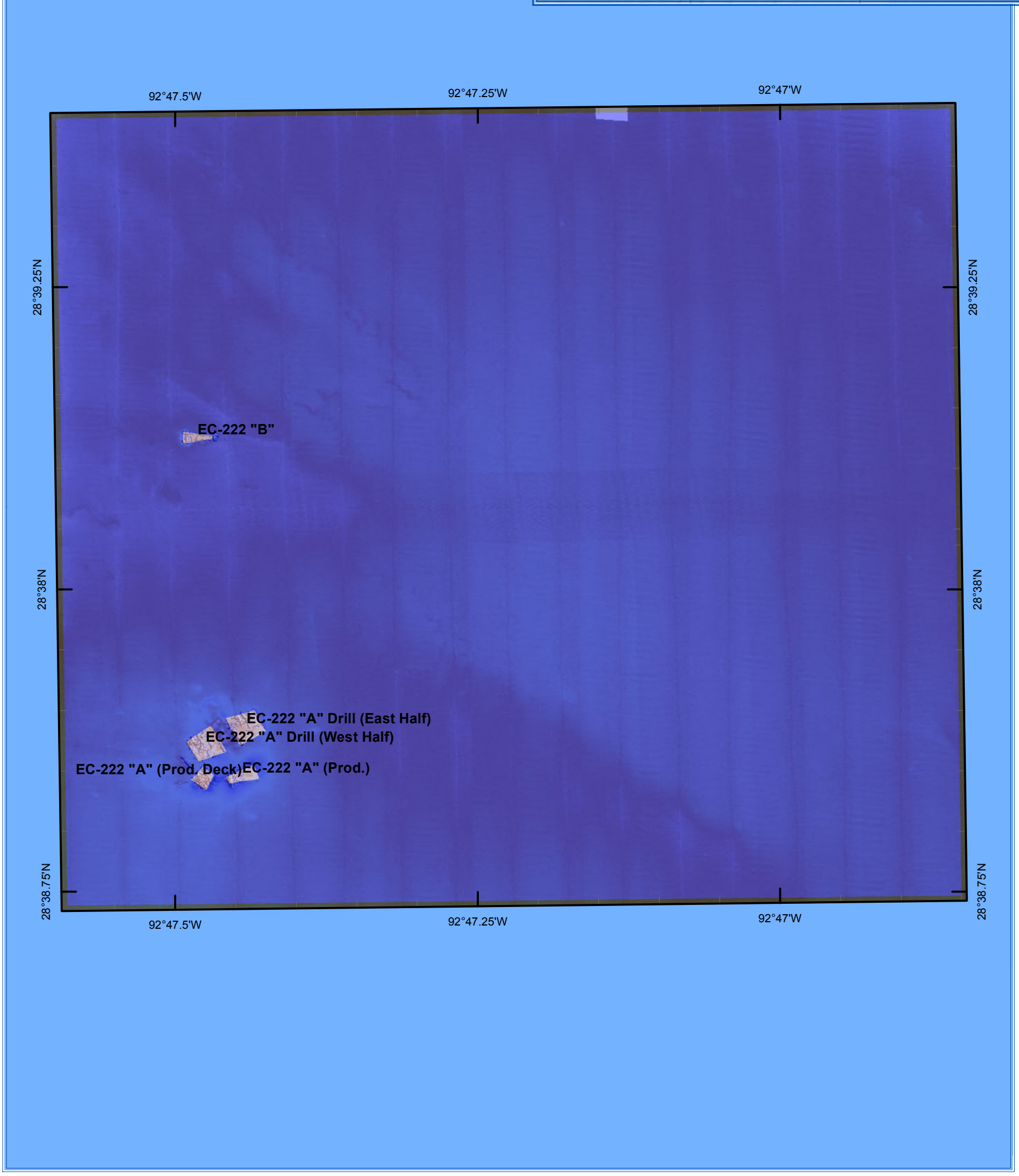

0 412.5 825 1,650 2,475 3,300 4,125 4,950

Feet

N W E S

November 14, 2012

Not for navigation. For informational purposes only.

Louisiana Artificial Reef Program

Reef Site Name	Distance Offshore\ Nearest Port	Water Depth	Donor	Structure	Latitude/Longitude NAD83	
East Cameron 222	74 nm - Cameron	122-ft	Energy Resource Technology, Inc.	EC-222 "A" (Prod. Deck)	28˚ 38.859’	92˚ 47.485’
				EC-222 "A" (Prod.)	28˚ 38.861’	92˚ 47.453’
				EC-222 "A" Drill (East Half)	28˚ 38.902’	92˚ 47.450’
				EC-222 "A" Drill (West Half)	28˚ 38.886’	92˚ 47.484’
				EC-222 "B"	28˚ 39.141’	92˚ 47.490’

Louisiana Artificial Reefs

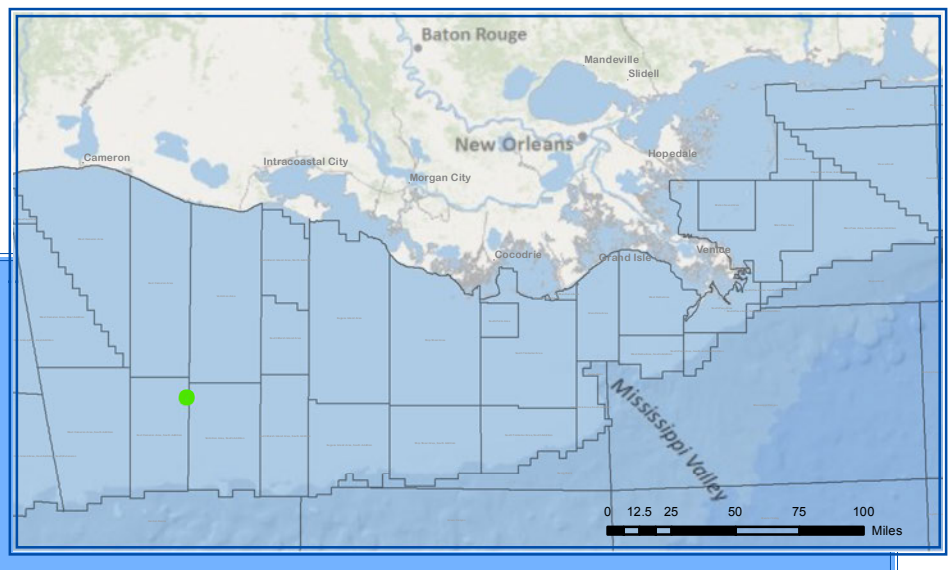

East Cameron 254

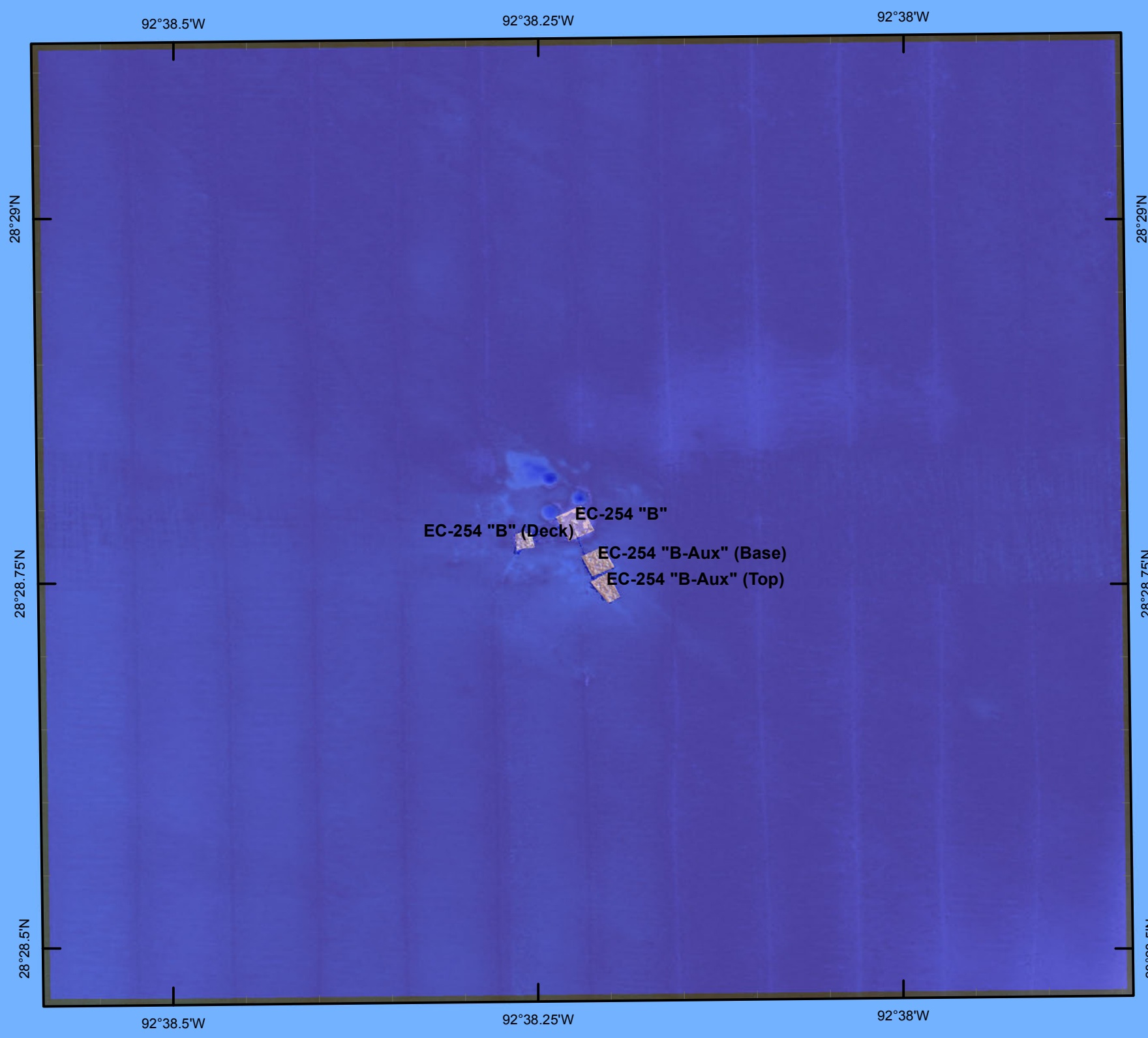

0 412.5 825 1,650 2,475 3,300 4,125 4,950

Feet

N W E S

November 14, 2012

Not for navigation. For informational purposes only.

Louisiana Artificial Reef Program

Reef Site Name	Distance Offshore\ Nearest Port	Water Depth	Donor	Structure	Latitude/Longitude NAD83	
East Cameron 254	82 nm - Intracoastal City	166-ft	Merit Energy Company	EC-254 "B"	28˚ 28.807’	92˚ 38.233’
				EC-254 "B" (Deck)	28˚ 28.795’	92˚ 38.268’
				EC-254 "B-Aux" (Base)	28˚ 28.780’	92˚ 38.218’
				EC-254 "B-Aux" (Top)	28˚ 28.762’	92˚ 38.211’

Louisiana Artificial Reefs

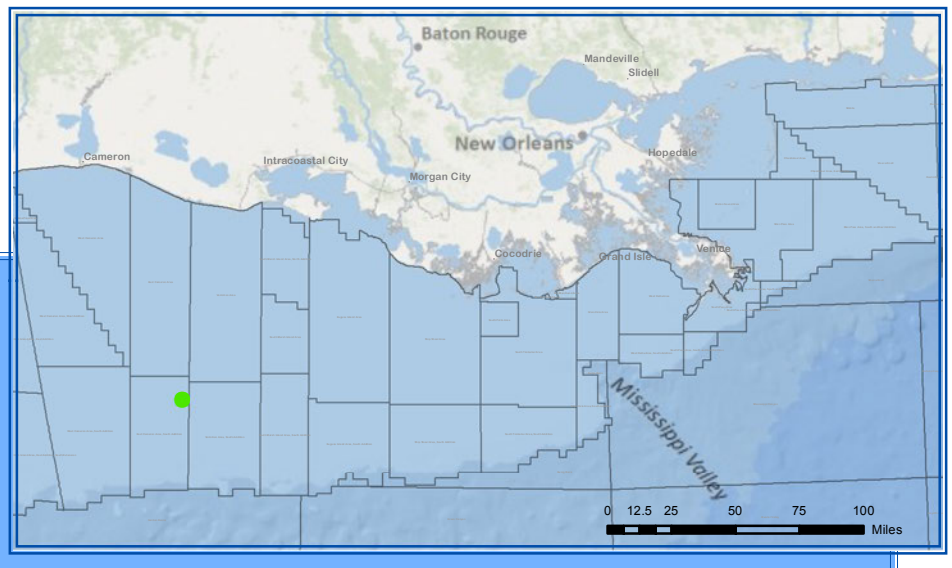

East Cameron 270

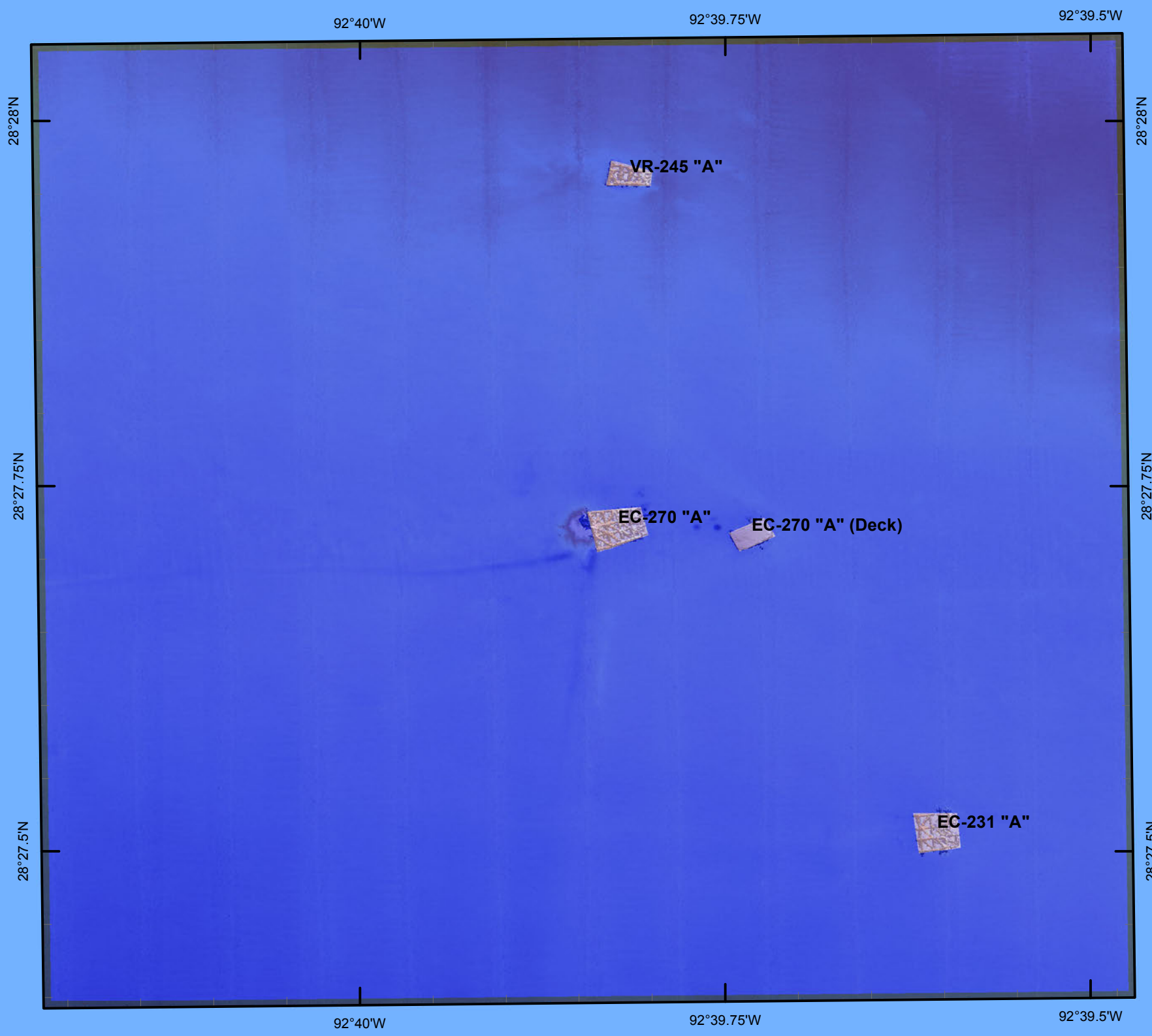

0 412.5 825 1,650 2,475 3,300 4,125 4,950

Feet

N
W E
S

November 14, 2012

Not for navigation. For informational purposes only.

Louisiana Artificial Reef Program

Reef Site Name	Distance Offshore\ Nearest Port	Water Depth	Donor	Structure	Latitude/Longitude NAD83	
East Cameron 270	84 nm - Intracoastal City	170-ft	Chevron USA, Inc.	VR-245 "A"	28˚ 27.978’	92˚ 39.823’
			Energy Resource Technology, Inc.	EC-231 "A"	28˚ 27.529’	92˚ 39.613’
			Pennzoil	EC-270 "A"	28˚ 27.738’	92˚ 39.831’
				EC-270 "A" (Deck)	28˚ 27.732’	92˚ 39.740’

Louisiana Artificial Reefs

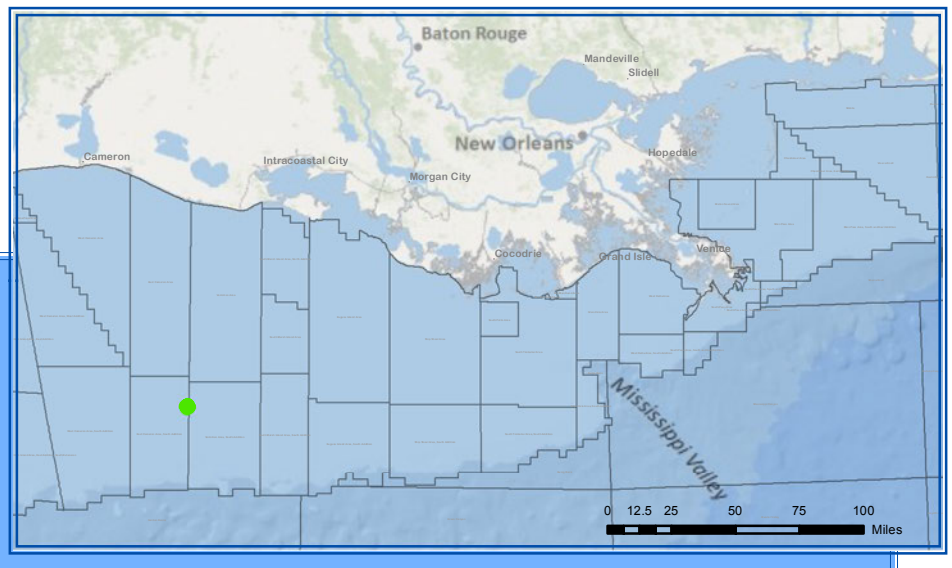

East Cameron 272

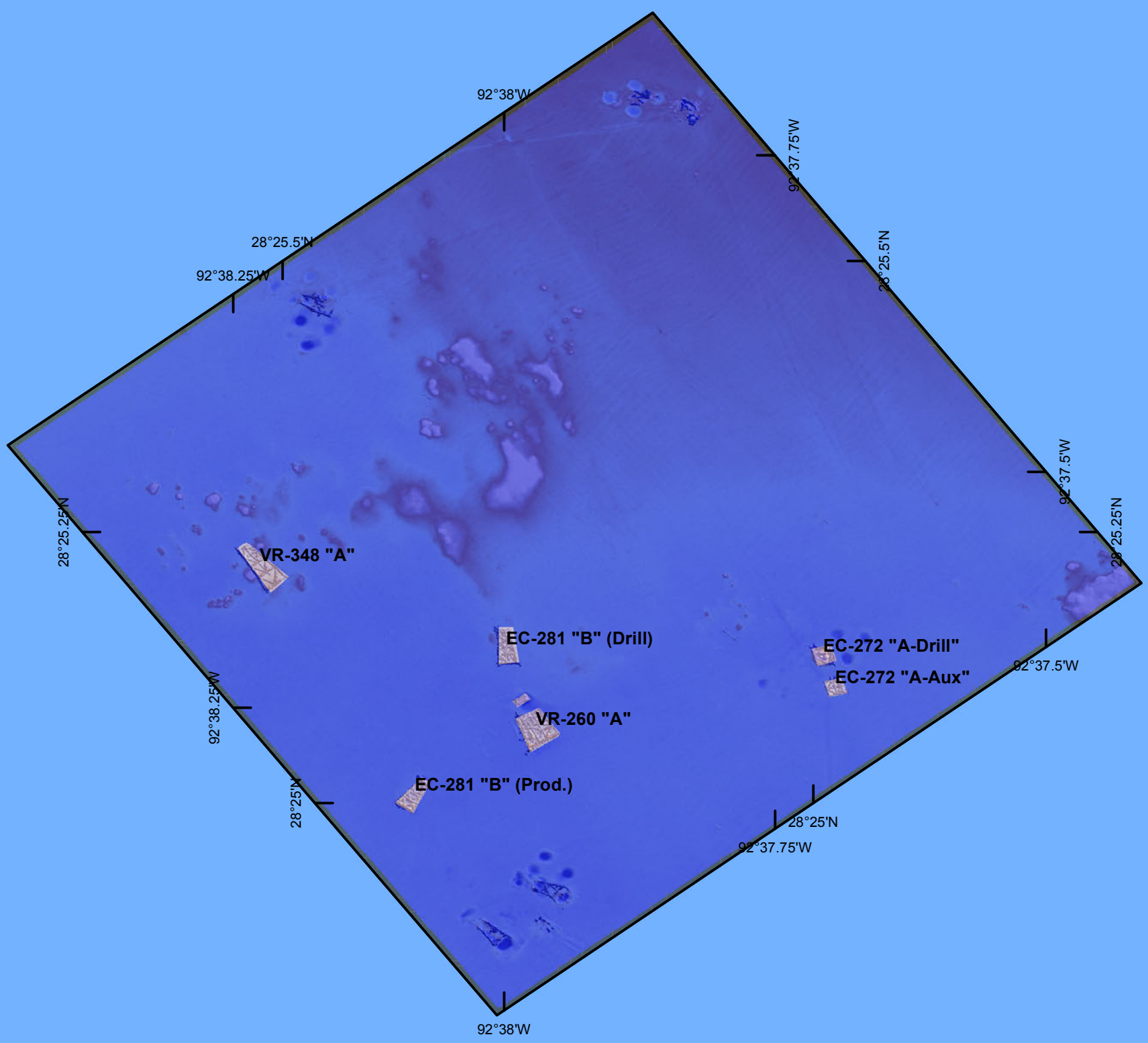

0 550 1,100 2,200 3,300 4,400 5,500 6,600

Feet

N
W E
S

November 14, 2012

Not for navigation. For informational purposes only.

Louisiana Artificial Reef Program

Reef Site Name	Distance Offshore\ Nearest Port	Water Depth	Donor	Structure	Latitude/Longitude NAD83	
East Cameron 272	85 nm - Intracoastal City	182-ft	Chevron USA, Inc.	EC-272 "A-Aux"	28˚ 25.122’	92˚ 37.703’
				EC-272 "A-Drill"	28˚ 25.151’	92˚ 37.713’
				EC-281 "B" (Drill)	28˚ 25.158’	92˚ 38.006’
				EC-281 "B" (Prod.)	28˚ 25.024’	92˚ 38.090’
				VR-260 "A"	28˚ 25.084’	92˚ 37.979’
			Pioneer	VR-348 "A"	28˚ 25.235’	92˚ 38.233’

Louisiana Artificial Reefs

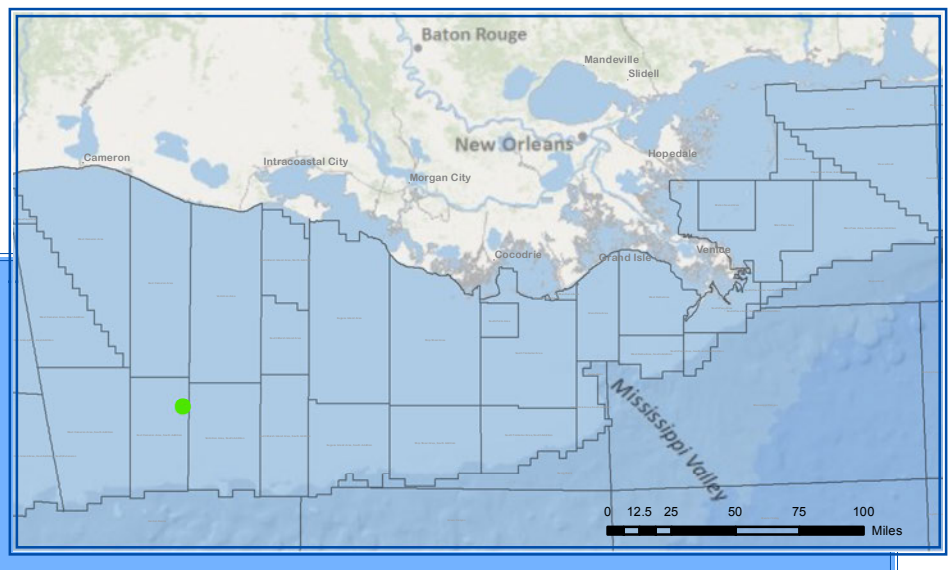

East Cameron 273

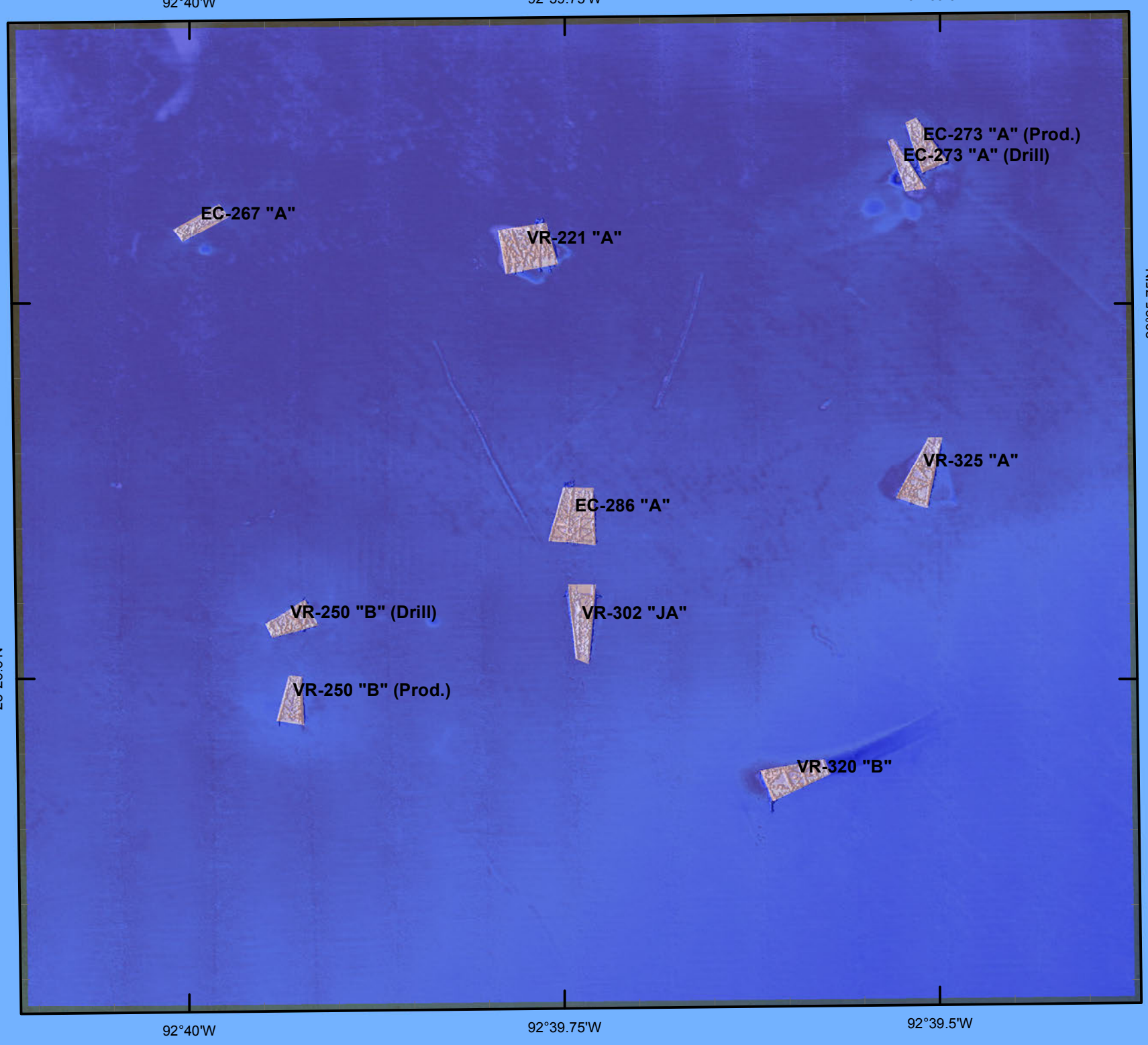

0 412.5 825 1,650 2,475 3,300 4,125 4,950

Feet

N W E S

November 14, 2012

Not for navigation. For informational purposes only.

Louisiana Artificial Reef Program

Reef Site Name	Distance Offshore\ Nearest Port	Water Depth	Donor	Structure	Latitude/Longitude NAD83	
East Cameron 273	86 nm - Intracoastal City	180-ft	Apache Corporation	VR-325 "A"	28˚ 25.654’	92˚ 39.519’
			Chevron USA, Inc.	VR-250 "B" (Drill)	28˚ 25.553’	92˚ 39.941’
				VR-250 "B" (Prod.)	28˚ 25.502’	92˚ 39.939’
			Dalen (PG&E)	EC-267 "A"	28˚ 25.819’	92˚ 40.001’
			McMoRan Oil and Gas	EC-286 "A"	28˚ 25.624’	92˚ 39.751’
			Nexen	VR-302 "JA"	28˚ 25.553’	92˚ 39.747’
			Oryx	VR-320 "B"	28˚ 25.450’	92˚ 39.603’
			TDC Energy	VR-221 "A"	28˚ 25.802’	92˚ 39.783’
			Texaco	EC-273 "A" (Drill)	28˚ 25.858’	92˚ 39.533’
				EC-273 "A" (Prod.)	28˚ 25.871’	92˚ 39.520’

Louisiana Artificial Reefs

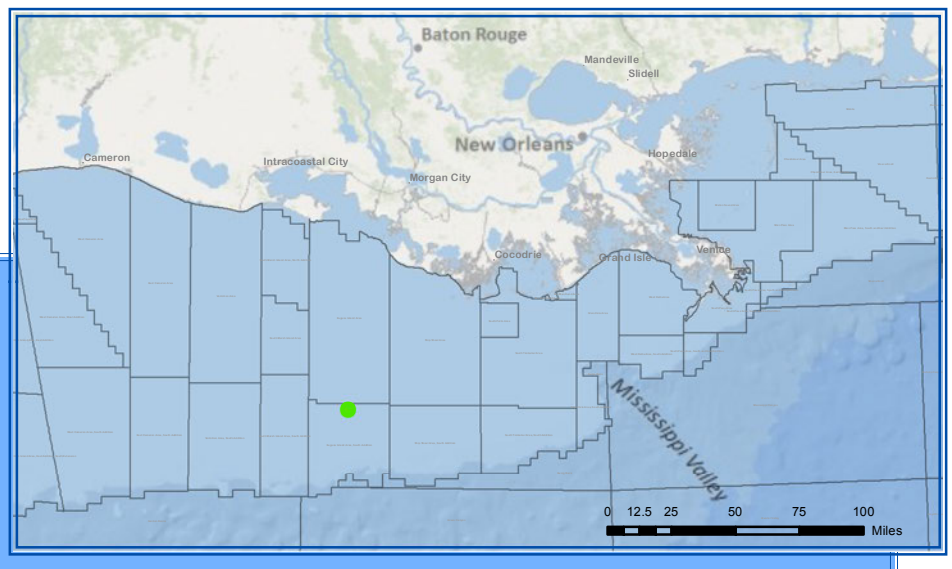

Eugene Island 273

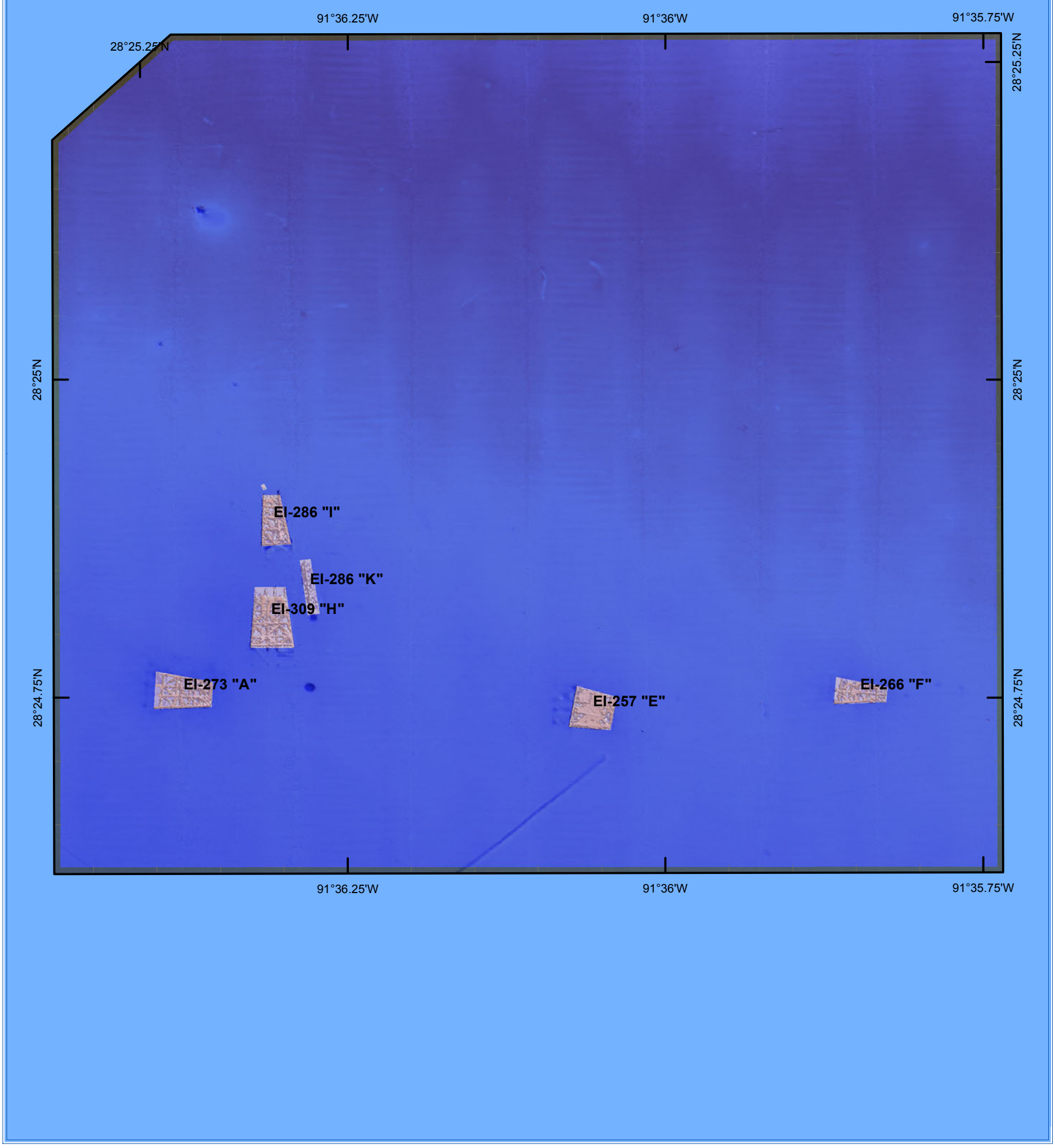

0 410 820 1,640 2,460 3,280 4,100 4,920

Feet

N W E S

November 14, 2012

Not for navigation. For informational purposes only.

Louisiana Artificial Reef Program

Reef Site Name	Distance Offshore\ Nearest Port	Water Depth	Donor	Structure	Latitude/Longitude NAD83	
Eugene Island 273	71 nm - Cocodrie	189-ft	Forest Oil Company	EI-273 "A"	28˚ 24.769’	91˚ 36.386’
			Mariner Energy	EI-266 "F"	28˚ 24.769’	91˚ 35.853’
			Nexen	EI-257 "E"	28˚ 24.755’	91˚ 36.064’
			XTO Energy	EI-286 "I"	28˚ 24.904’	91˚ 36.315’
				EI-286 "K"	28˚ 24.852’	91˚ 36.286’
				EI-309 "H"	28˚ 24.828’	91˚ 36.317’

Louisiana Artificial Reefs

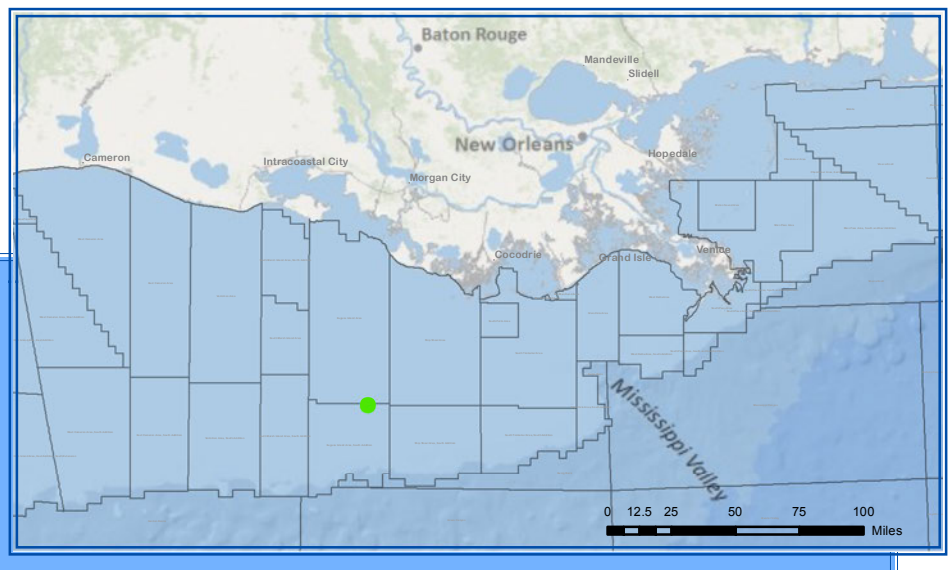

Eugene Island 275

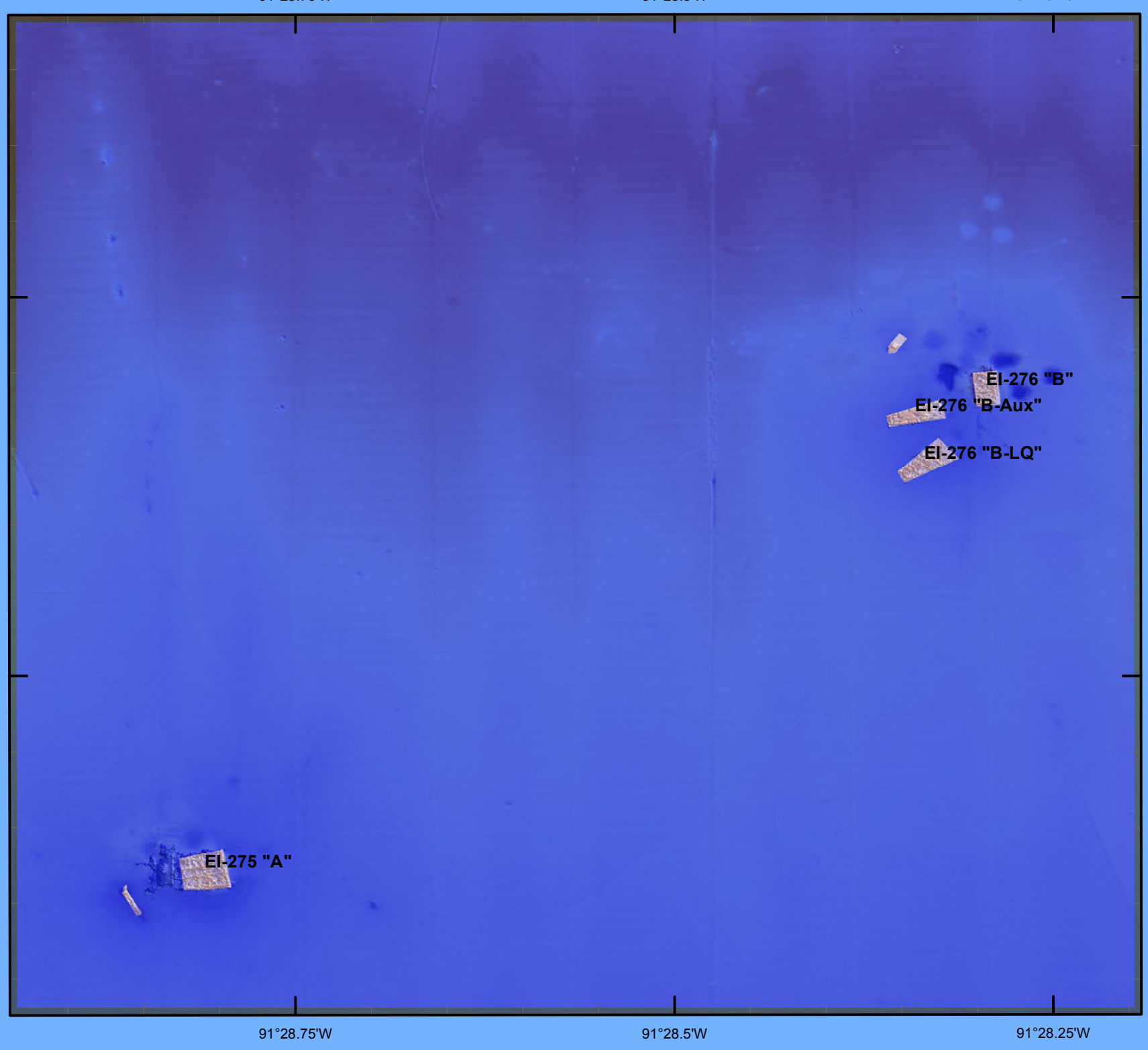

0 410 820 1,640 2,460 3,280 4,100 4,920

Feet

N
W E
S

November 14, 2012

Not for navigation. For informational purposes only.

Louisiana Artificial Reef Program

Reef Site Name	Distance Offshore\ Nearest Port	Water Depth	Donor	Structure	Latitude/Longitude NAD83	
Eugene Island 275	65 nm - Cocodrie	172-ft	Chevron USA, Inc.	EI-276 "B"	28˚ 26.704’	91˚ 28.301’
				EI-276 "B-Aux"	28˚ 26.687’	91˚ 28.348’
				EI-276 "B-LQ"	28˚ 26.655’	91˚ 28.341’
			Total Fina	EI-275 "A"	28˚ 26.386’	91˚ 28.817’

Louisiana Artificial Reefs

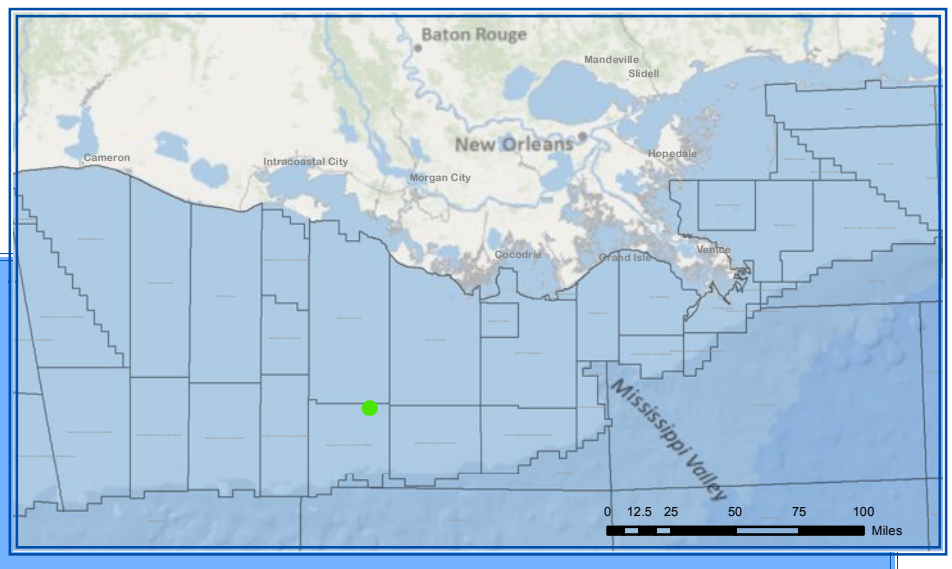

Eugene Island 276

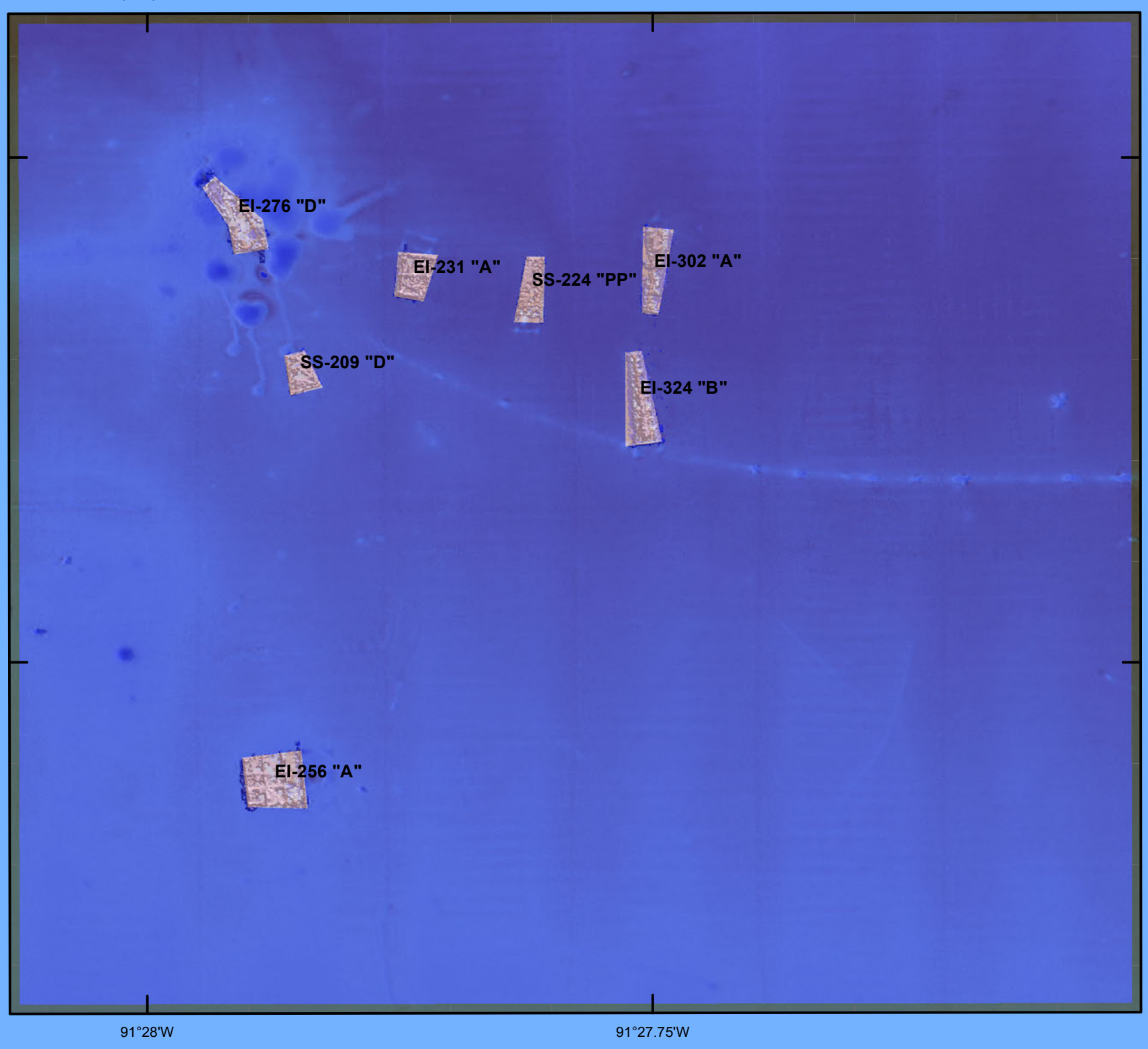

0 305 610 1,220 1,830 2,440 3,050 3,660

Feet

N
W E
S

November 14, 2012

Not for navigation. For informational purposes only.

Louisiana Artificial Reef Program

Reef Site Name	Distance Offshore\ Nearest Port	Water Depth	Donor	Structure	Latitude/Longitude NAD83	
Eugene Island 276	65 nm - Cocodrie	180-ft	Chevron USA, Inc.	EI-231 "A"	28˚ 25.706’	91˚ 27.875’
				EI-276 "D"	28˚ 25.736’	91˚ 27.961’
				SS-209 "D"	28˚ 25.658’	91˚ 27.931’
			Energy Resource Technology, Inc.	EI-302 "A"	28˚ 25.708’	91˚ 27.756’
				SS-224 "PP"	28˚ 25.699’	91˚ 27.816’
			Energy XXI	EI-256 "A"	28˚ 25.456’	91˚ 27.943’
			Ridgelake Energy	EI-324 "B"	28˚ 25.646’	91˚ 27.762’

Louisiana Artificial Reefs

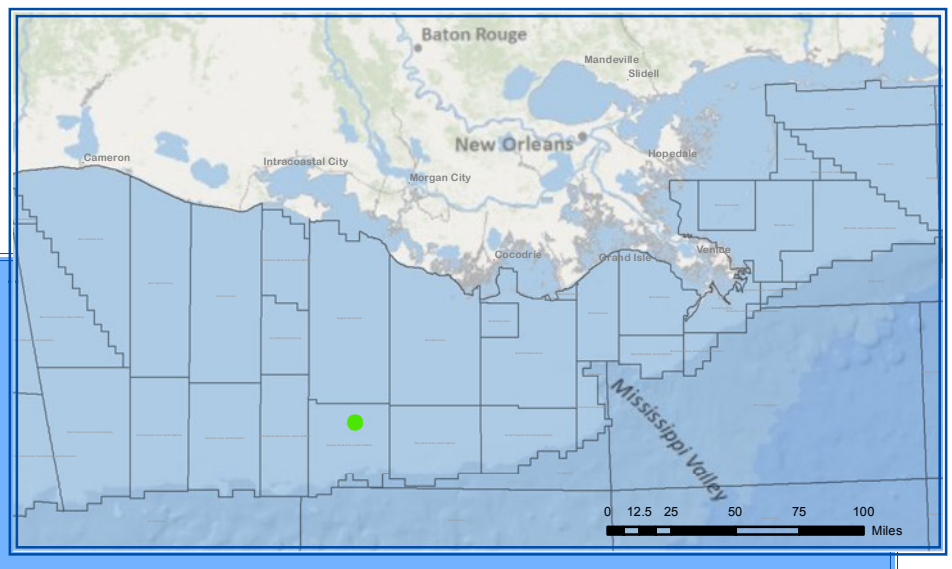

Eugene Island 296

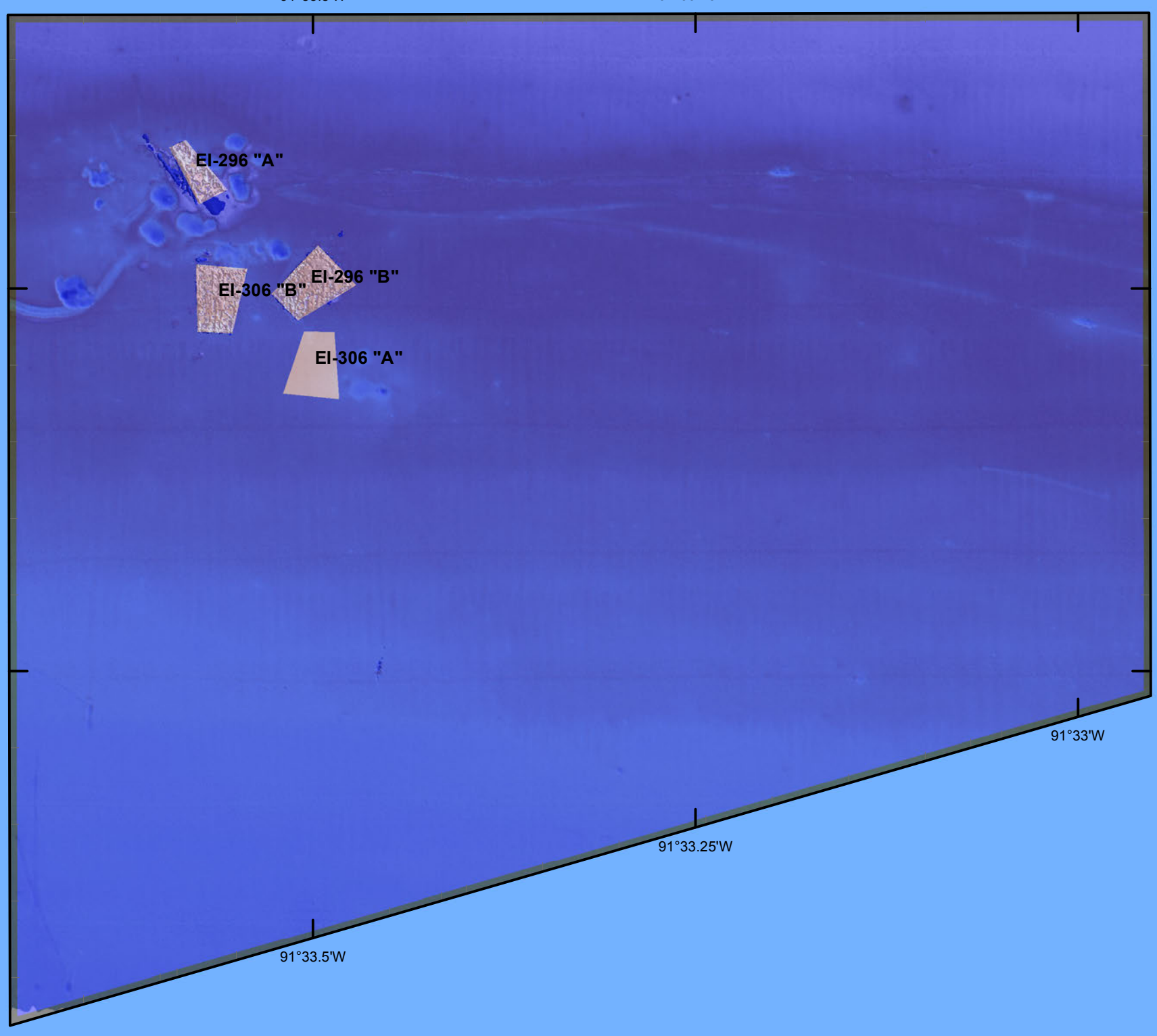

0 410 820 1,640 2,460 3,280 4,100 4,920

Feet

N
W E
S

November 14, 2012

Not for navigation. For informational purposes only.

Louisiana Artificial Reef Program

Reef Site Name	Distance Offshore\ Nearest Port	Water Depth	Donor	Structure	Latitude/Longitude NAD83	
Eugene Island 296	73 nm - Cocodrie	215-ft	Anadarko	EI-296 "A"	28˚ 20.842’	91˚ 33.583’
			Apache Corporation	EI-296 "B"	28˚ 20.766’	91˚ 33.508’
				EI-306 "A"	28˚ 20.713’	91˚ 33.505’
				EI-306 "B"	28˚ 20.758’	91˚ 33.568’

Louisiana Artificial Reefs

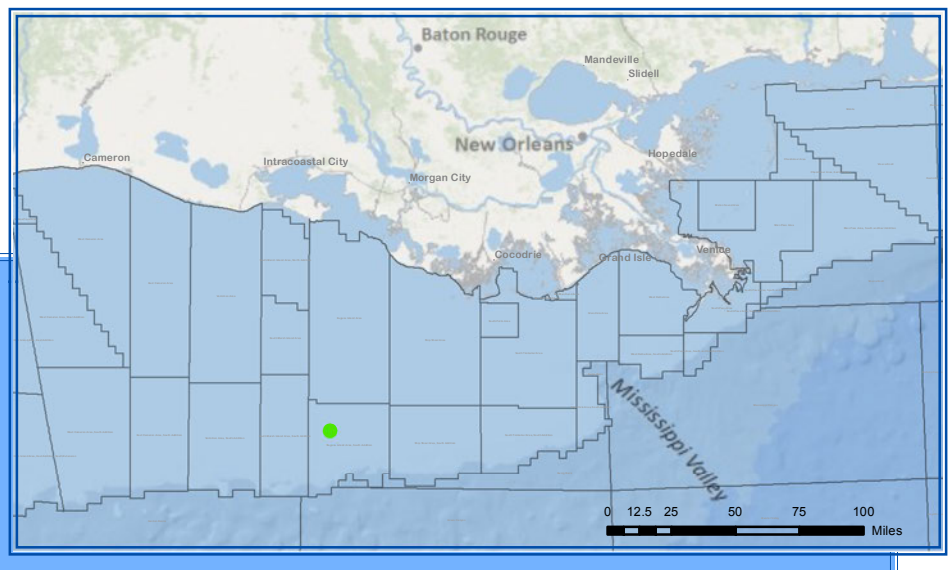

Eugene Island 309

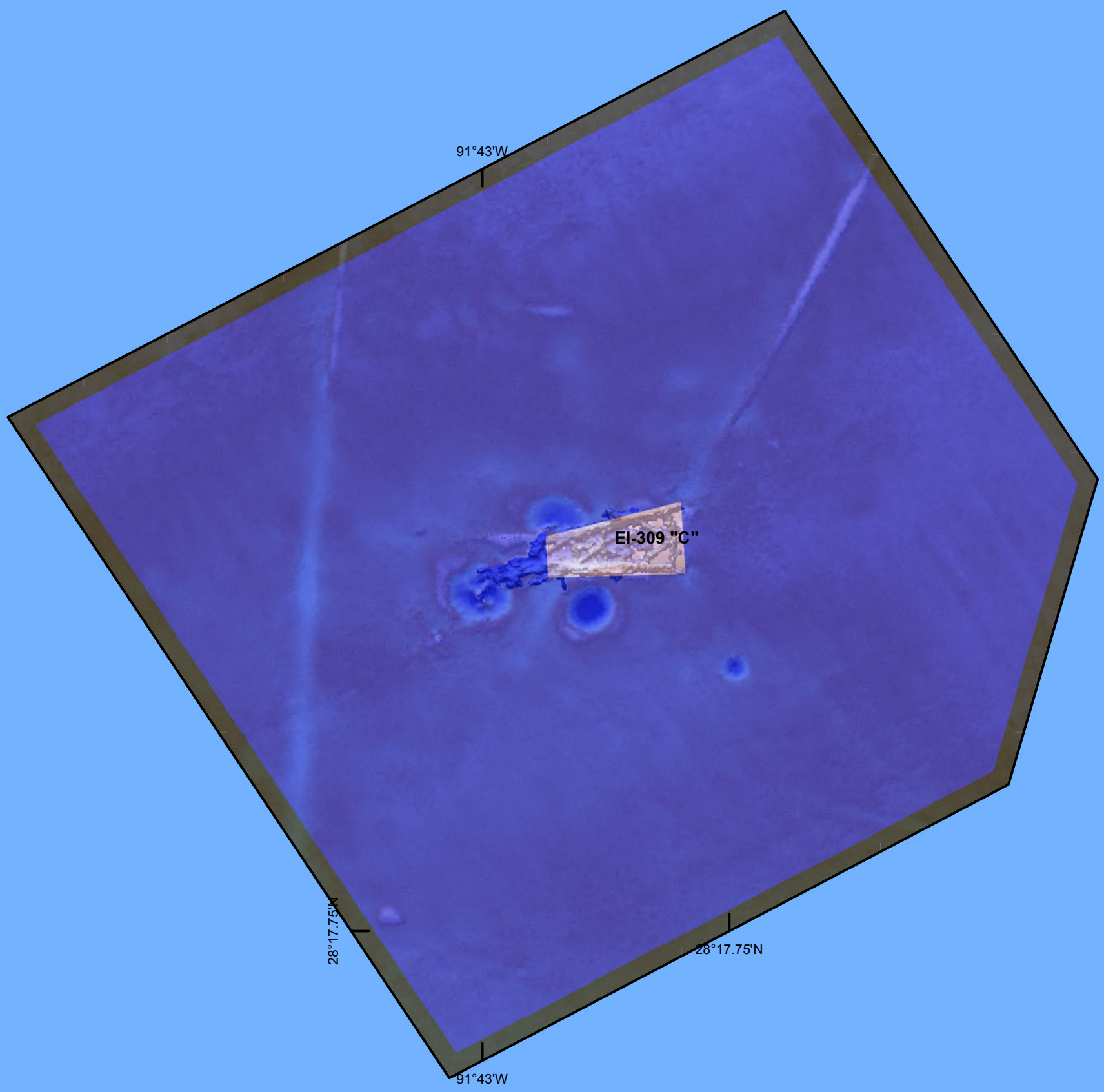

0 150 300 600 900 1,200 1,500 1,800

Feet

N
W E
S

November 14, 2012

Not for navigation. For informational purposes only.

Louisiana Artificial Reef Program

Reef Site Name	Distance Offshore\ Nearest Port	Water Depth	Donor	Structure	Latitude/Longitude NAD83
Eugene Island 309	85 nm - Cypremort Point	227-ft	Forest Oil Company	EI-309 "C"	28˚ 17.861’ 91˚ 42.973’

Louisiana Artificial Reefs

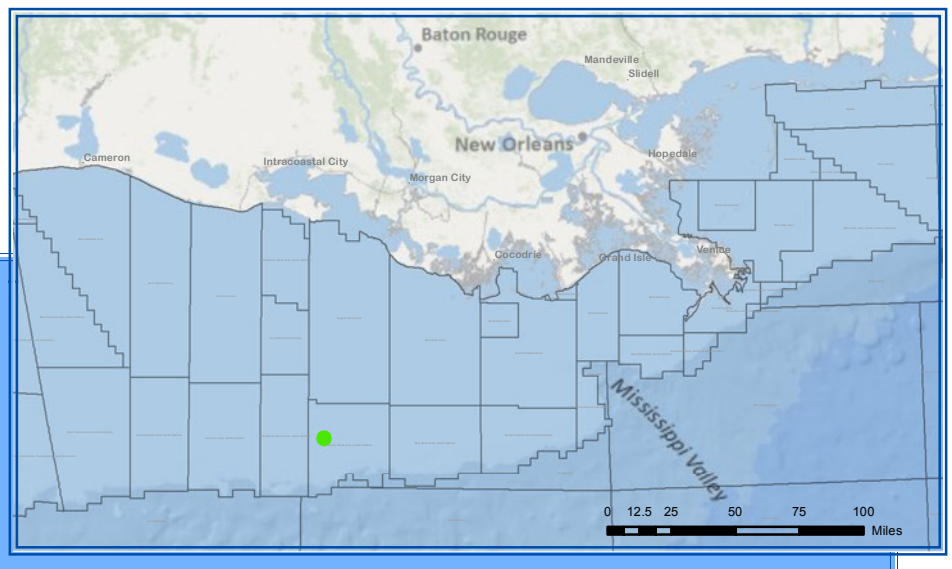

Eugene Island 313

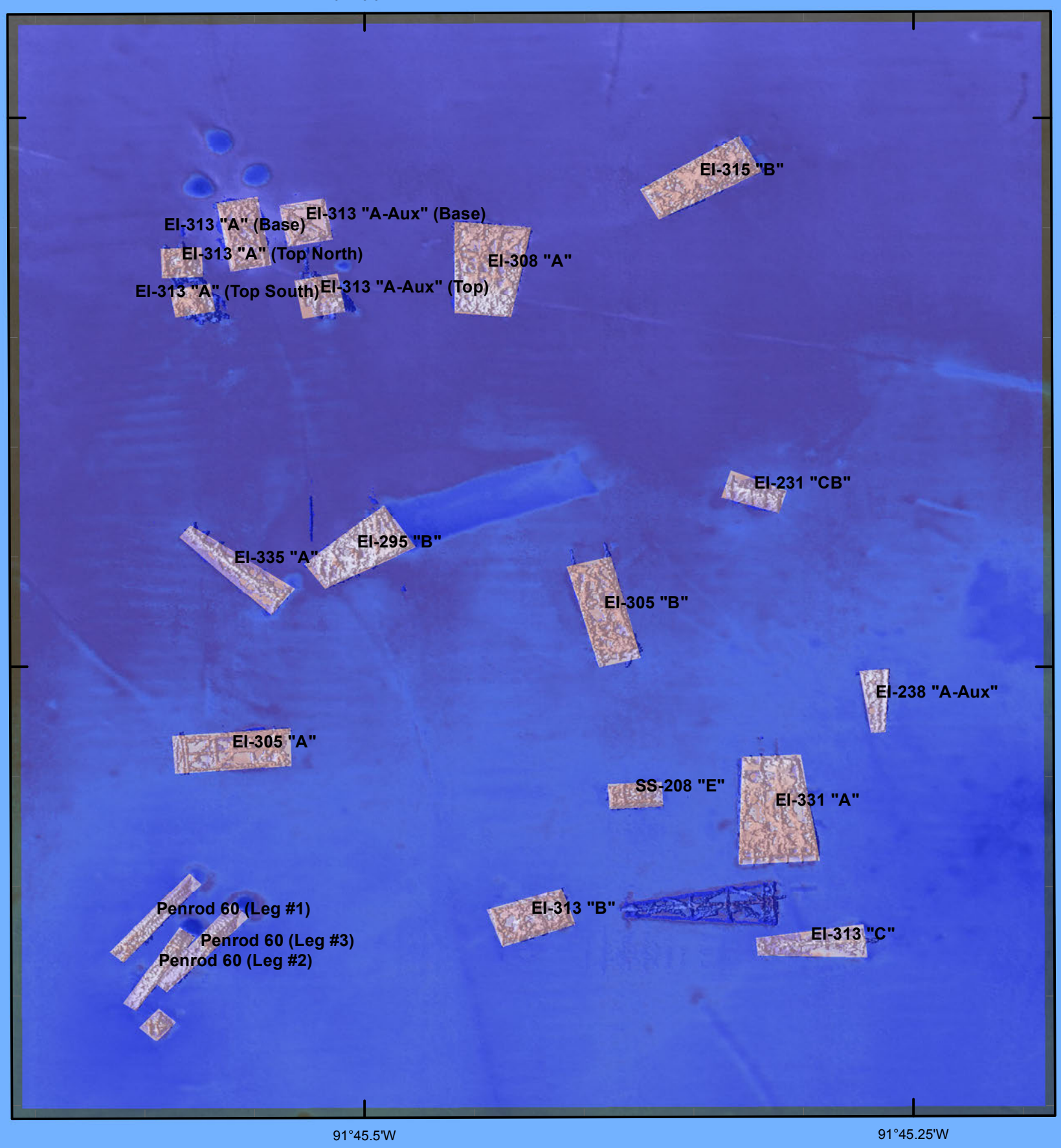

0 270 540 1,080 1,620 2,160 2,700 3,240

Feet

N W E S

November 14, 2012

Not for navigation. For informational purposes only.

Louisiana Artificial Reef Program

Reef Site Name	Distance Offshore\ Nearest Port	Water Depth	Donor	Structure	Latitude/Longitude NAD83	
Eugene Island 313	87 nm - Cypremort Point	240-ft	Chevron USA, Inc.	EI-231 "CB"	28˚ 15.344’	91˚ 45.329’
				EI-238 "A-Aux"	28˚ 15.249’	91˚ 45.274’
				EI-313 "B"	28˚ 15.151’	91˚ 45.431’
				EI-313 "C"	28˚ 15.139’	91˚ 45.303’
				SS-208 "E"	28˚ 15.206’	91˚ 45.383’
			Maritech Resources, Inc.	EI-305 "A"	28˚ 15.227’	91˚ 45.567’
				EI-305 "B"	28˚ 15.290’	91˚ 45.397’
			Murphy	EI-335 "A"	28˚ 15.311’	91˚ 45.566’
			Newfield Exploration Company	EI-315 "B"	28˚ 15.487’	91˚ 45.354’
			Noble Energy, Inc.	EI-308 "A"	28˚ 15.446’	91˚ 45.450’
			Penrod	Penrod 60 (Leg #1)	28˚ 15.151’	91˚ 45.601’
				Penrod 60 (Leg #2)	28˚ 15.127’	91˚ 45.600’
				Penrod 60 (Leg #3)	28˚ 15.136’	91˚ 45.581’
			Pogo	EI-295 "B"	28˚ 15.318’	91˚ 45.510’
			Shell Exploration & Production Company	EI-331 "A"	28˚ 15.200’	91˚ 45.319’
			Texaco	EI-313 "A" (Base)	28˚ 15.462’	91˚ 45.561’
				EI-313 "A" (Top North)	28˚ 15.449’	91˚ 45.590’
				EI-313 "A" (Top South)	28˚ 15.432’	91˚ 45.585’
				EI-313 "A-Aux" (Base)	28˚ 15.467’	91˚ 45.533’
				EI-313 "A-Aux" (Top)	28˚ 15.434’	91˚ 45.527’

Louisiana Artificial Reefs

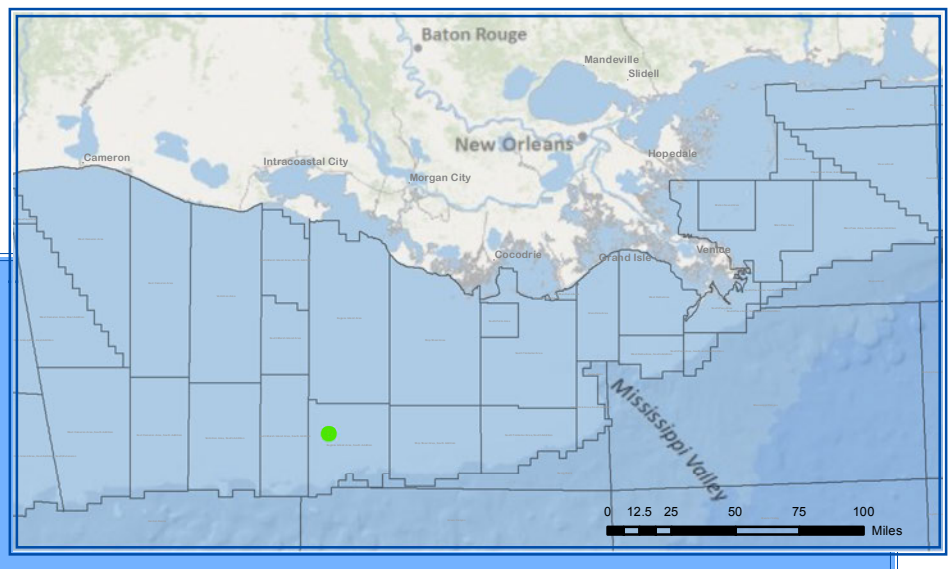

Eugene Island 314

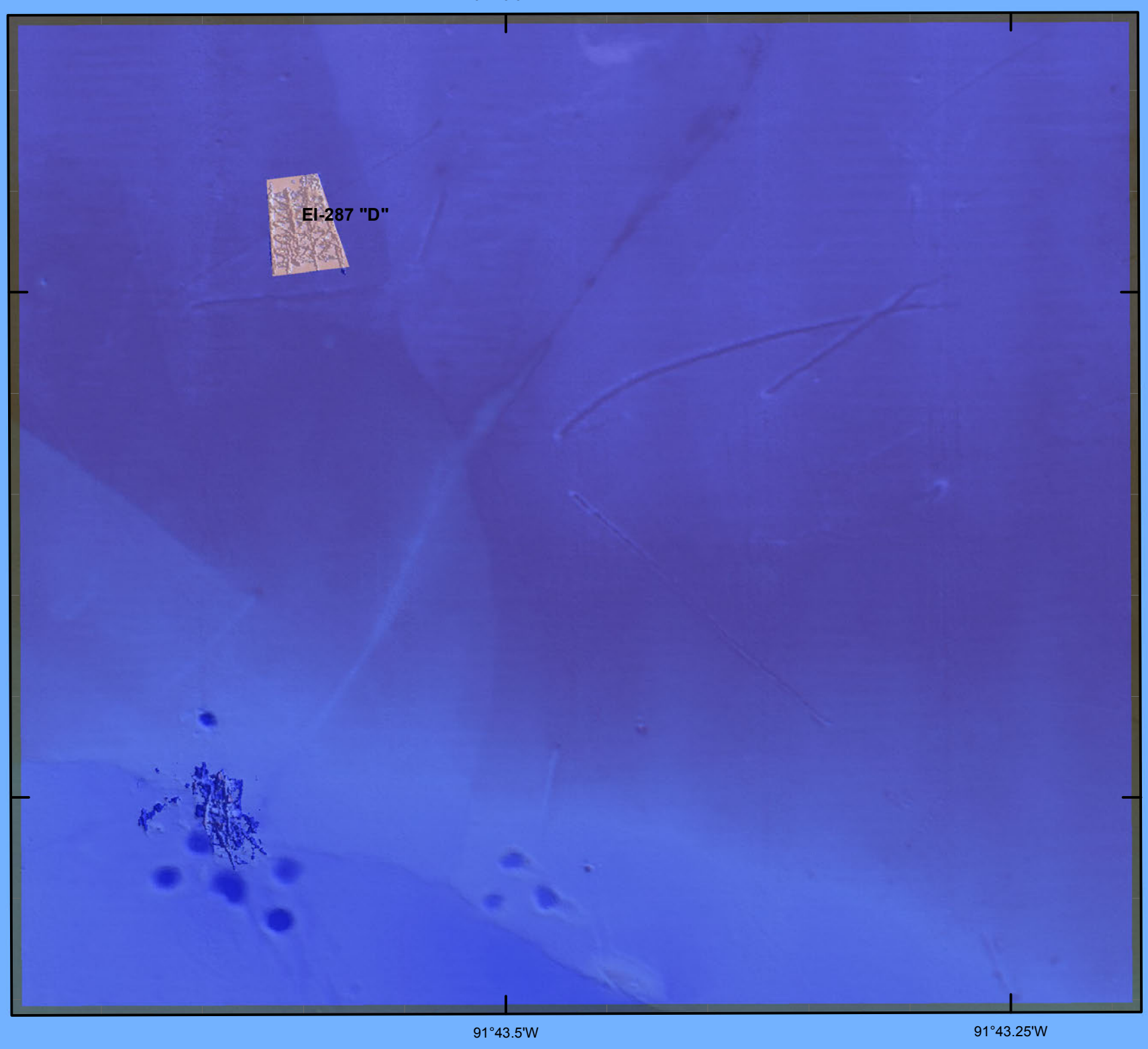

0 305 610 1,220 1,830 2,440 3,050 3,660

Feet

N
W E
S

November 14, 2012

Not for navigation. For informational purposes only.

Louisiana Artificial Reef Program

Reef Site Name	Distance Offshore\ Nearest Port	Water Depth	Donor	Structure	Latitude/Longitude NAD83	
Eugene Island 314	86 nm - Cypremort Point	230-ft	Mariner Energy	EI-287 "D"	28˚ 17.049’	91˚ 43.608’

Louisiana Artificial Reefs

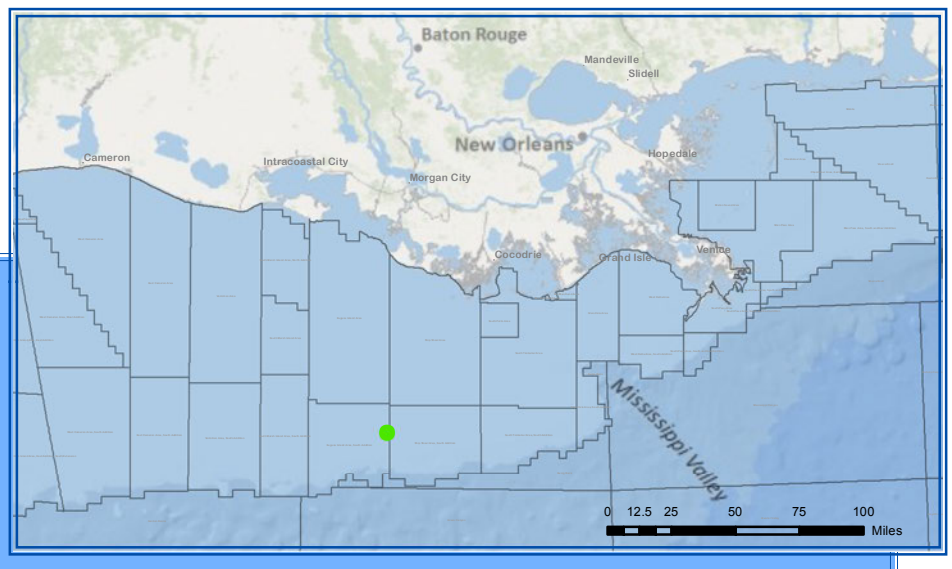

Eugene Island 322

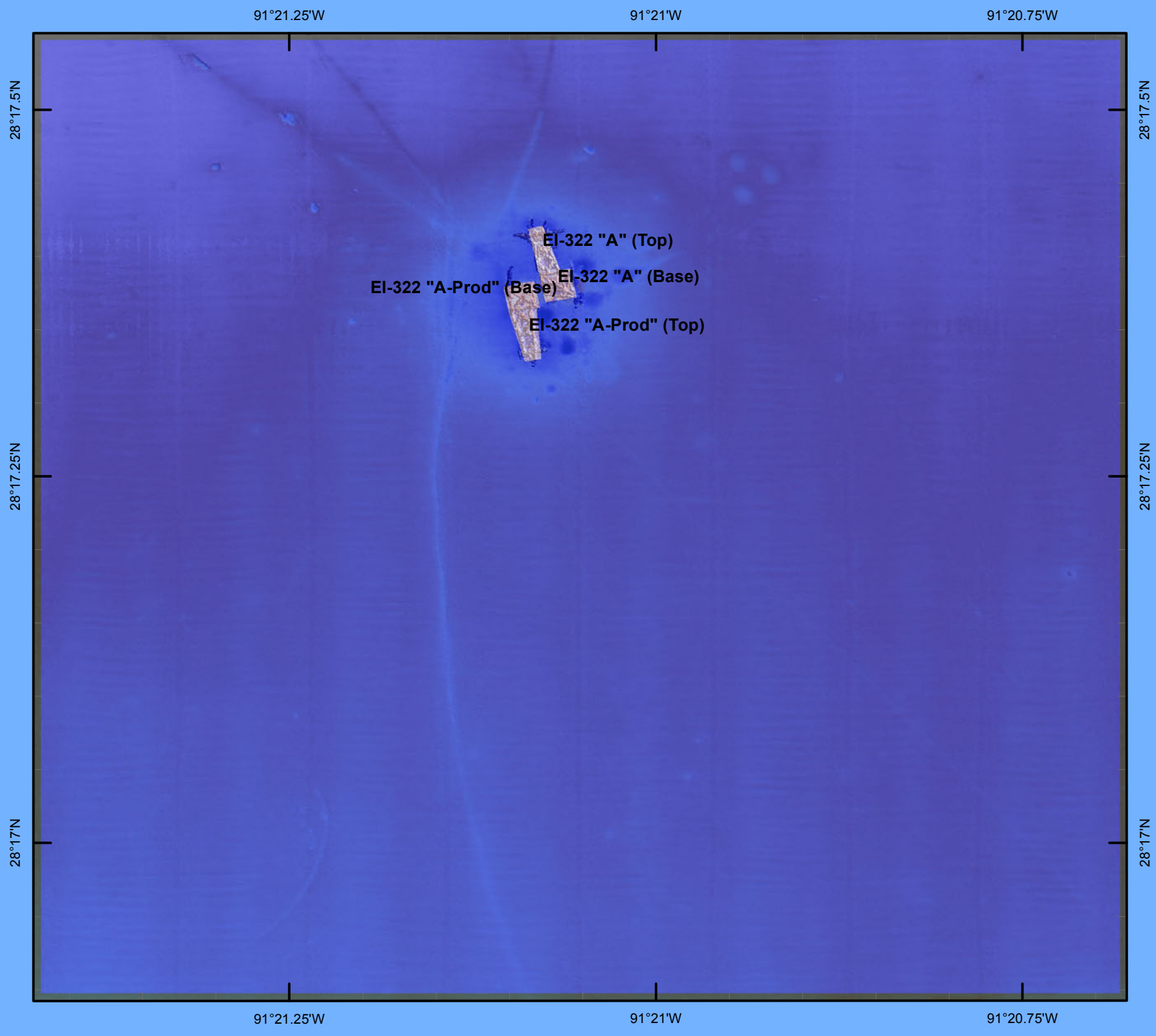

0 410 820 1,640 2,460 3,280 4,100 4,920

Feet

N
W E
S

November 14, 2012

Not for navigation. For informational purposes only.

Louisiana Artificial Reef Program

Reef Site Name	Distance Offshore\ Nearest Port	Water Depth	Donor	Structure	Latitude/Longitude NAD83	
Eugene Island 322	69 nm - Cocodrie	239-ft	British Petroleum	EI-322 "A" (Base)	28˚ 17.395’	91˚ 21.073’
				EI-322 "A" (Top)	28˚ 17.419’	91˚ 21.083’
				EI-322 "A-Prod" (Base)	28˚ 17.387’	91˚ 21.098’
				EI-322 "A-Prod" (Top)	28˚ 17.362’	91˚ 21.093’

Louisiana Artificial Reefs

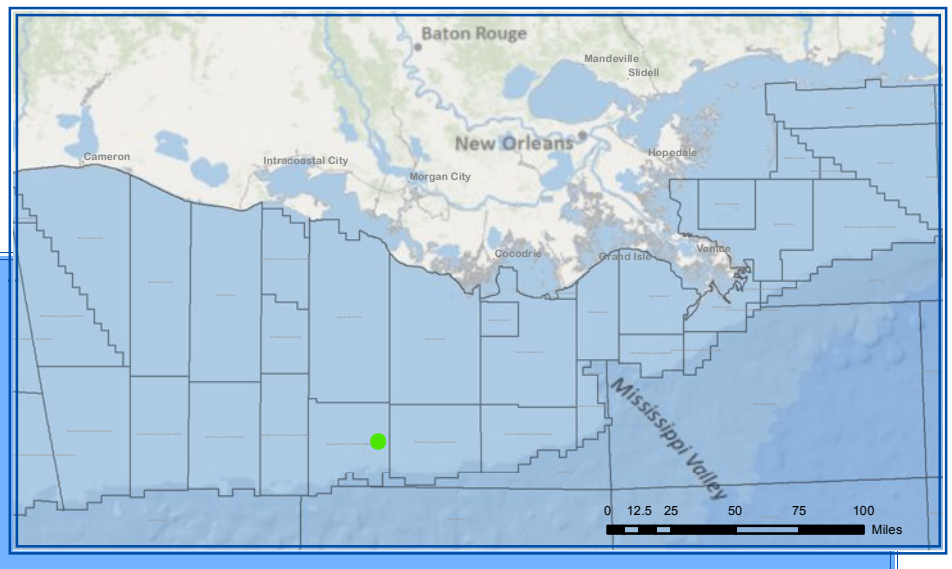

Eugene Island 324

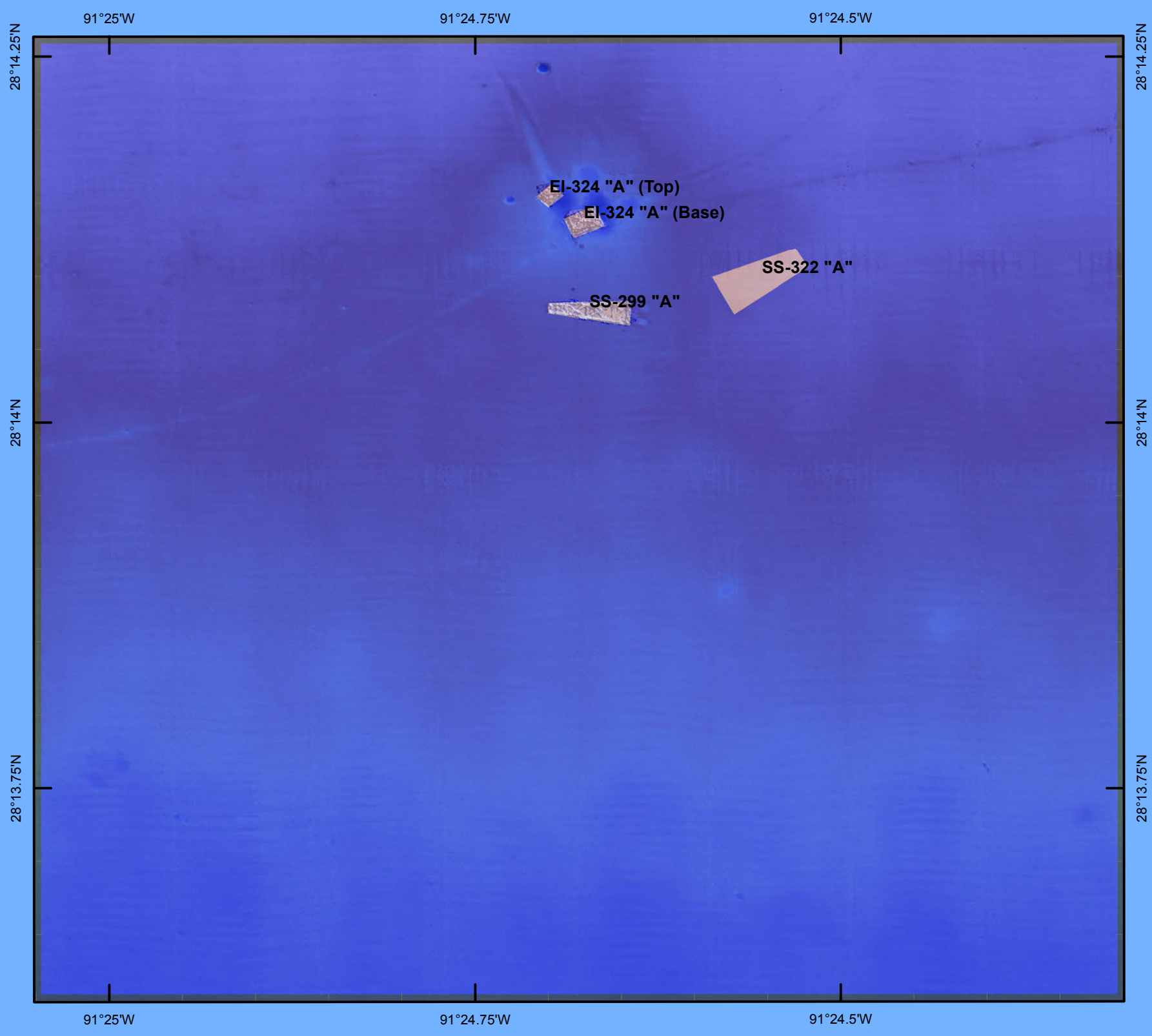

0 410 820 1,640 2,460 3,280 4,100 4,920

Feet

N
W E
S

November 14, 2012

Not for navigation. For informational purposes only.

Louisiana Artificial Reef Program

Reef Site Name	Distance Offshore\ Nearest Port	Water Depth	Donor	Structure	Latitude/Longitude NAD83	
Eugene Island 324	73 nm - Cocodrie	261-ft	Maritech Resources, Inc.	SS-299 "A"	28˚ 14.092’	91˚ 24.678’
			McMoRan Exploration Company	SS-322 "A"	28˚ 14.115’	91˚ 24.560’
			Newfield Exploration Company	EI-324 "A" (Base)	28˚ 14.152’	91˚ 24.682’
				EI-324 "A" (Top)	28˚ 14.170’	91˚ 24.705’

Louisiana Artificial Reefs

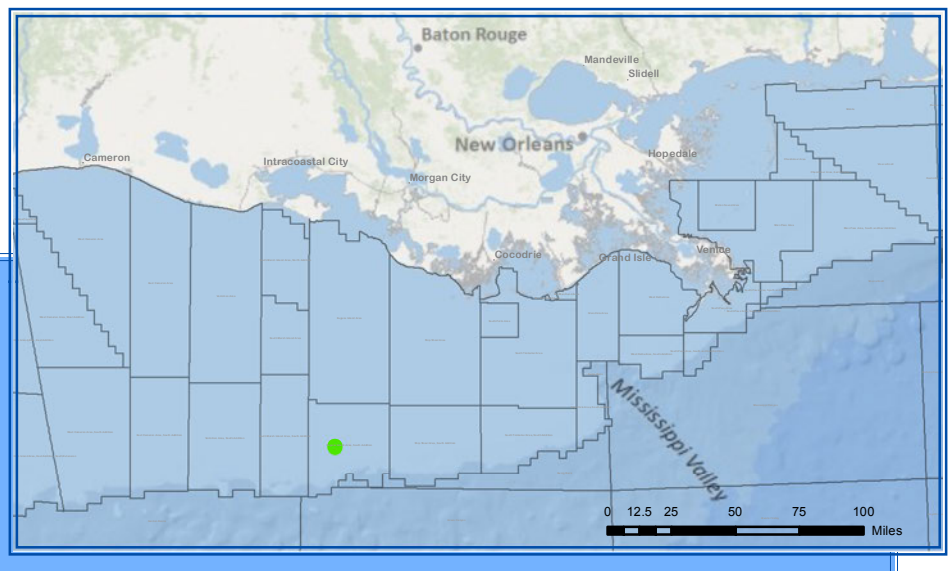

Eugene Island 338

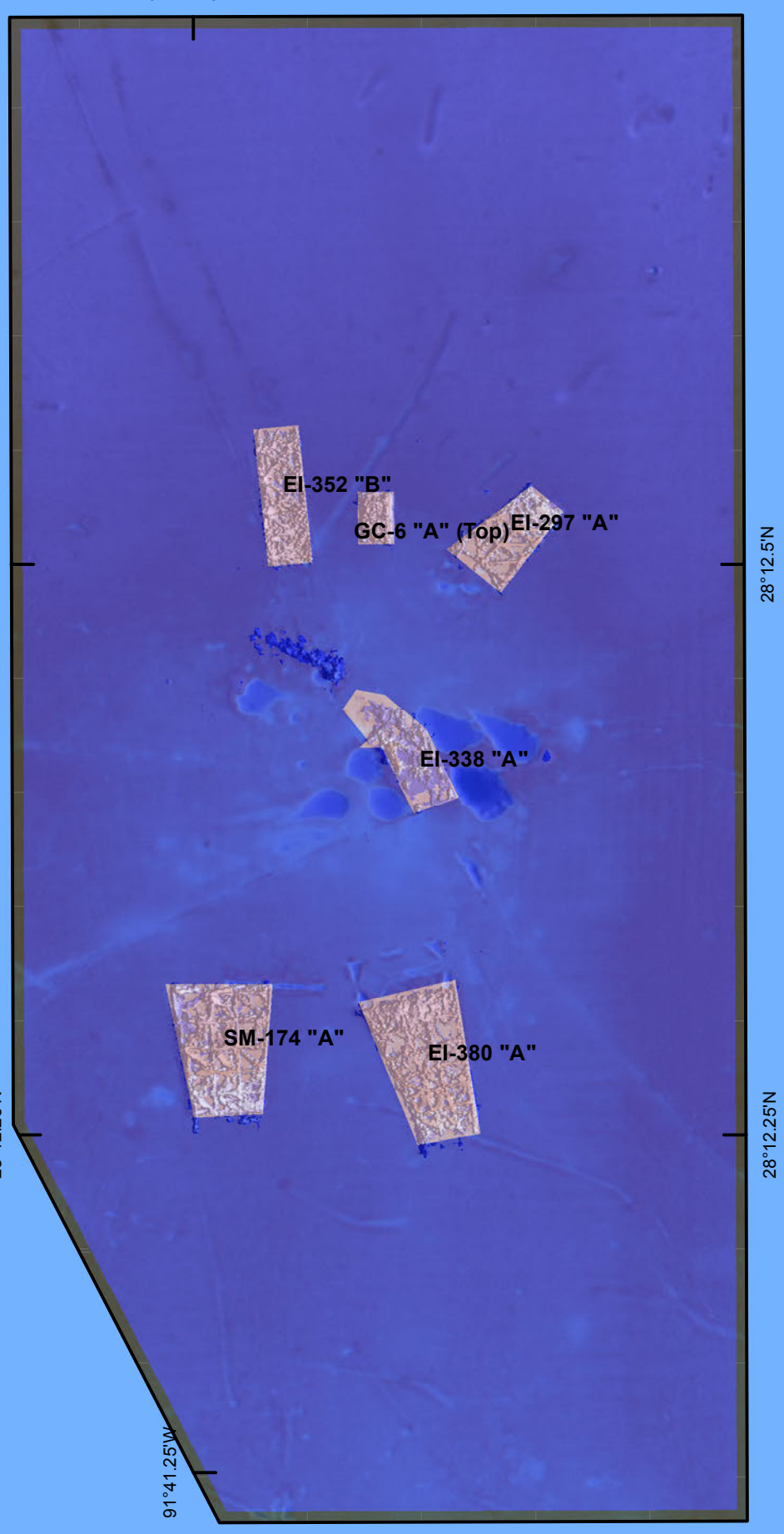

0 335 670 1,340 2,010 2,680 3,350 4,020

Feet

N W E S

November 14, 2012

Not for navigation. For informational purposes only.

Louisiana Artificial Reef Program

Reef Site Name	Distance Offshore\ Nearest Port	Water Depth	Donor	Structure	Latitude/Longitude NAD83	
Eugene Island 338	83 nm - Cocodrie	261-ft	Apache Corporation	EI-380 "A"	28˚ 12.296’	91˚ 41.154’
				SM-174 "A"	28˚ 12.302’	91˚ 41.243’
			Chevron USA, Inc.	EI-297 "A"	28˚ 12.528’	91˚ 41.117’
				EI-338 "A"	28˚ 12.424’	91˚ 41.157’
				EI-352 "B"	28˚ 12.545’	91˚ 41.217’
				GC-6 "A" (Top)	28˚ 12.535’	91˚ 41.176’

Louisiana Artificial Reefs

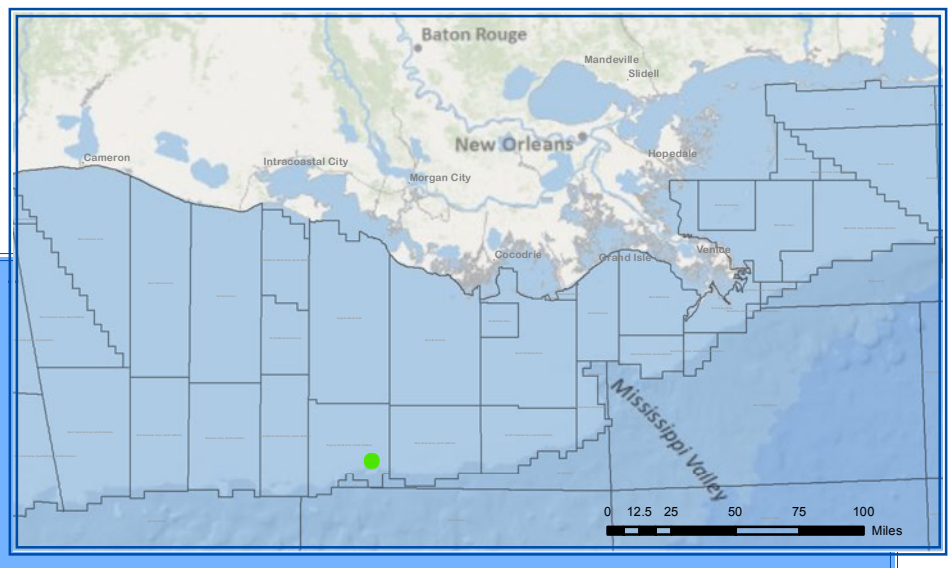

Eugene Island 365



0 410 820 1,640 2,460 3,280 4,100 4,920

Feet

N
W E
S

November 14, 2012

Not for navigation. For informational purposes only.

Louisiana Artificial Reef Program

Reef Site Name	Distance Offshore\ Nearest Port	Water Depth	Donor	Structure	Latitude/Longitude NAD83	
Eugene Island 365	79 nm - Cocodrie	335-ft	Maritech Resources, Inc.	EI-365 "A" (Base)	28˚ 07.903’	91˚ 27.183’
				EI-365 "A" (Top)	28˚ 07.870’	91˚ 27.179’
			W&T Offshore, Inc.	EI-349 "B"	28˚ 07.893’	91˚ 27.093’

Louisiana Artificial Reefs

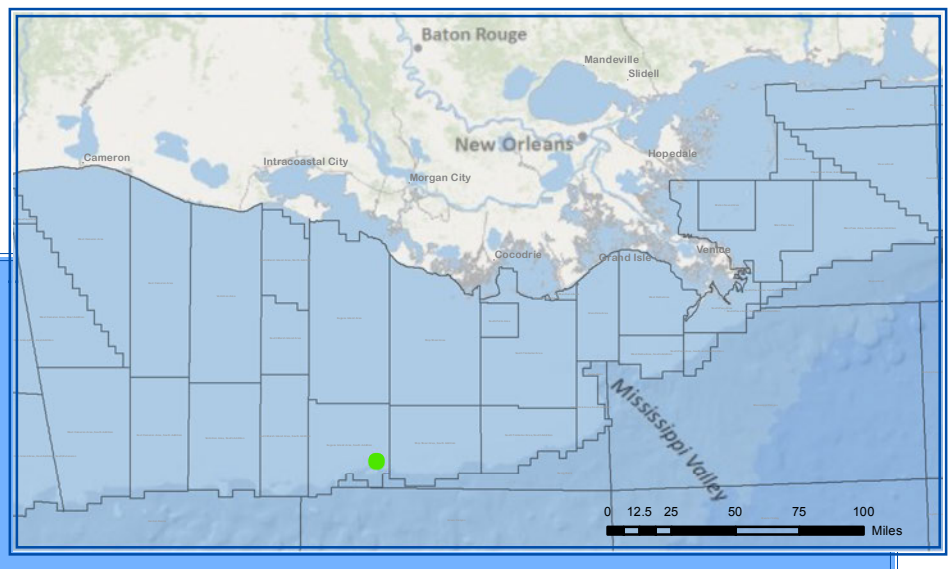

Eugene Island 366

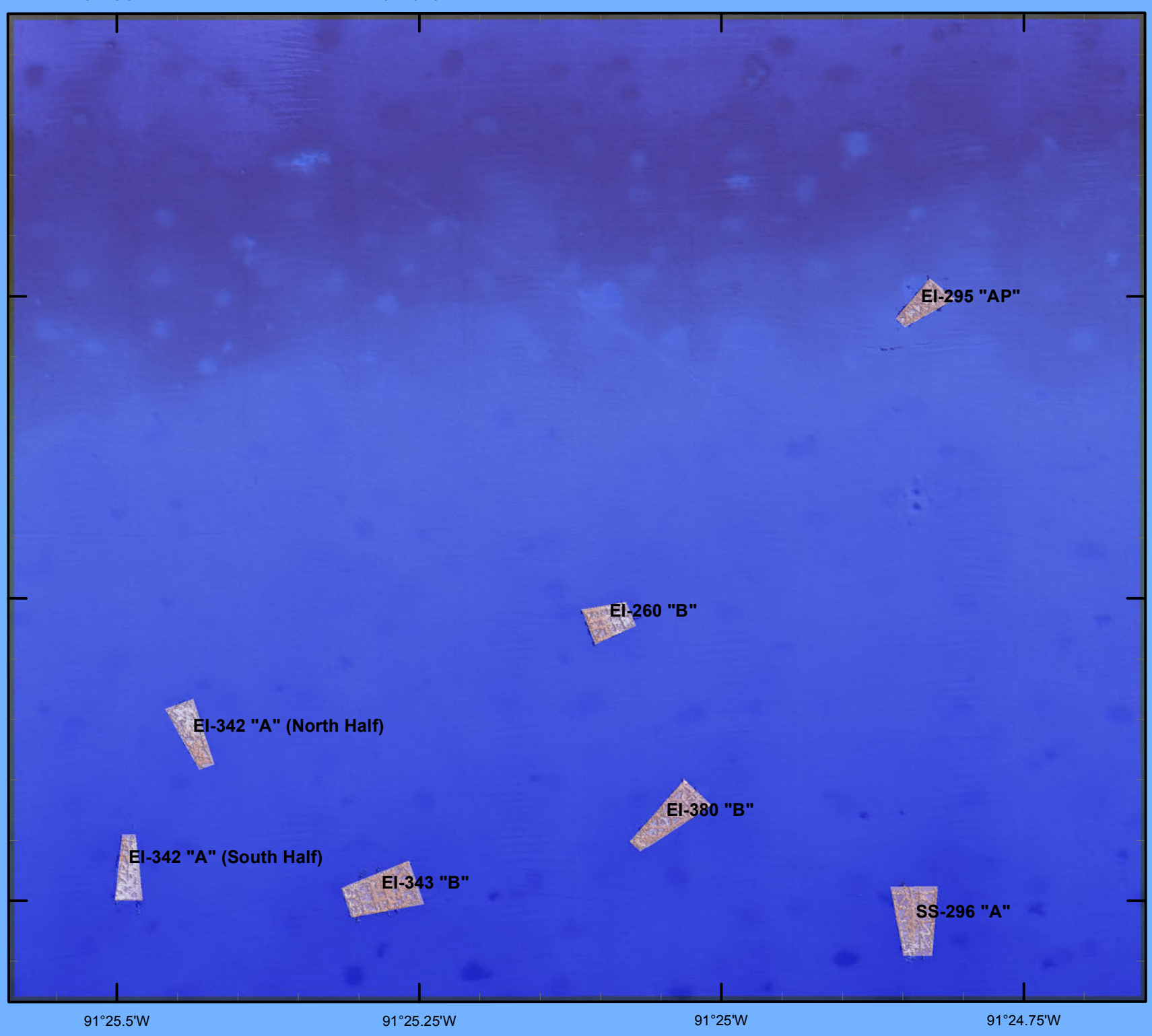

0 500 1,000 2,000 3,000 4,000 5,000 6,000

Feet

N
W E
S

November 14, 2012

Not for navigation. For informational purposes only.

Louisiana Artificial Reef Program

Reef Site Name	Distance Offshore\ Nearest Port	Water Depth	Donor	Structure	Latitude/Longitude NAD83	
Eugene Island 366	79 nm - Cocodrie	335-ft	Delmar	EI-343 "B"	28˚ 07.272’	91˚ 25.287’
			ELF	EI-260 "B"	28˚ 07.497’	91˚ 25.099’
			Forest Oil Company	EI-342 "A" (North Half)	28˚ 07.402’	91˚ 25.443’
				EI-342 "A" (South Half)	28˚ 07.293’	91˚ 25.496’
				SS-296 "A"	28˚ 07.248’	91˚ 24.845’
			Nexen	EI-295 "AP"	28˚ 07.757’	91˚ 24.841’
			Oryx	EI-380 "B"	28˚ 07.332’	91˚ 25.052’

Louisiana Artificial Reefs

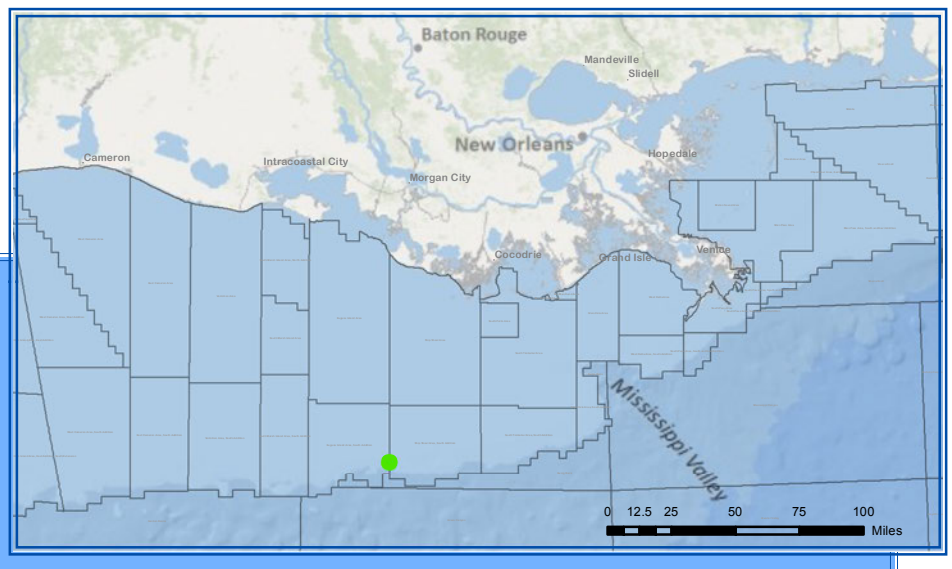

Eugene Island 367

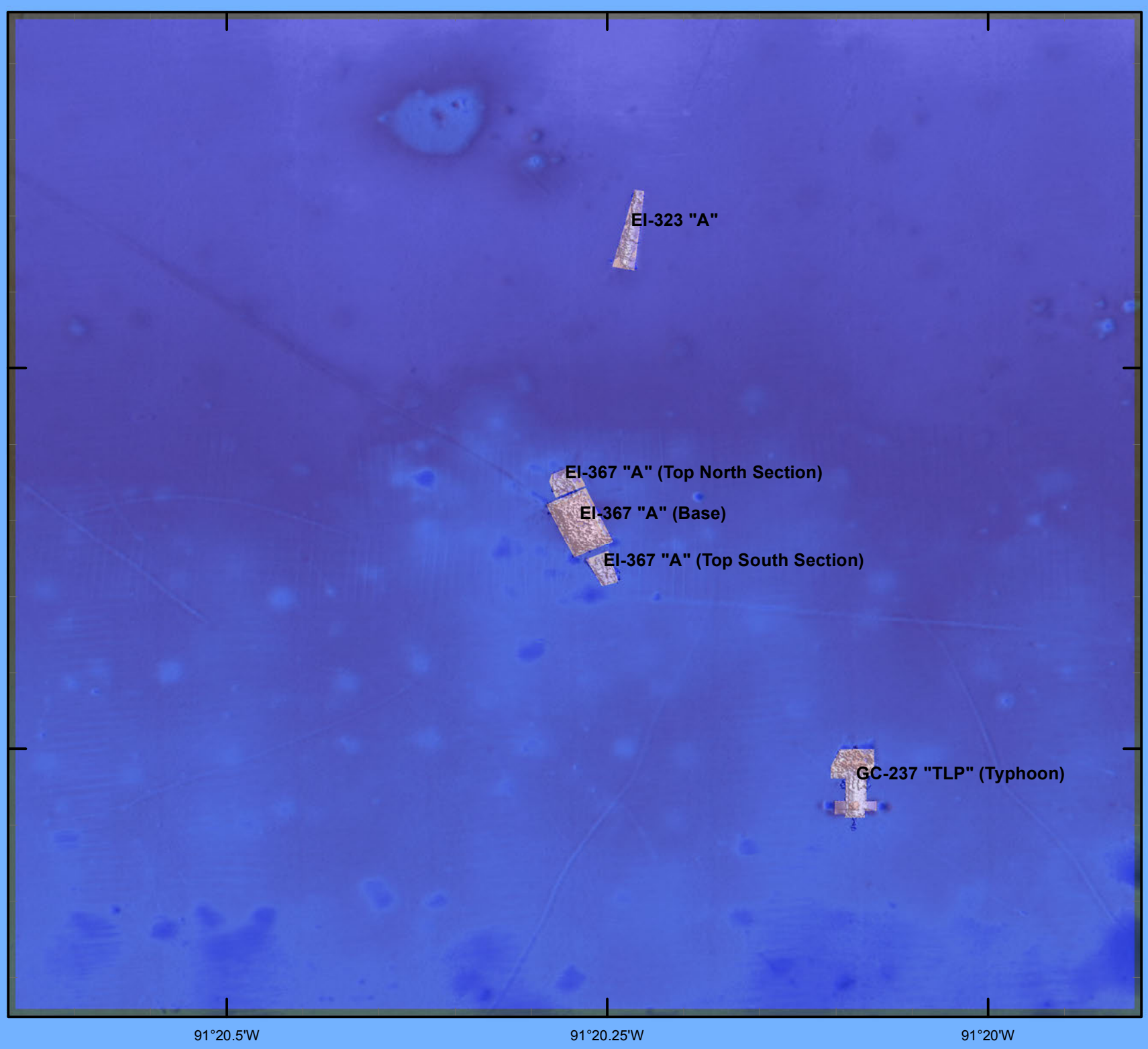

0 405 810 1,620 2,430 3,240 4,050 4,860

Feet

N
W E
S

November 14, 2012

Not for navigation. For informational purposes only.

Louisiana Artificial Reef Program

Reef Site Name	Distance Offshore\ Nearest Port	Water Depth	Donor	Structure	Latitude/Longitude NAD83	
Eugene Island 367	77 nm - Cocodrie	350-ft	Amoco	EI-367 "A" (Base)	28˚ 07.163’	91˚ 20.274’
				EI-367 "A" (Top North Section)	28˚ 07.191’	91˚ 20.284’
				EI-367 "A" (Top South Section)	28˚ 07.133’	91˚ 20.258’
			Chevron USA, Inc.	GC-237 "TLP" (Typhoon)	28˚ 06.993’	91˚ 20.093’
			Murphy	EI-323 "A"	28˚ 07.356’	91˚ 20.240’

Louisiana Artificial Reefs

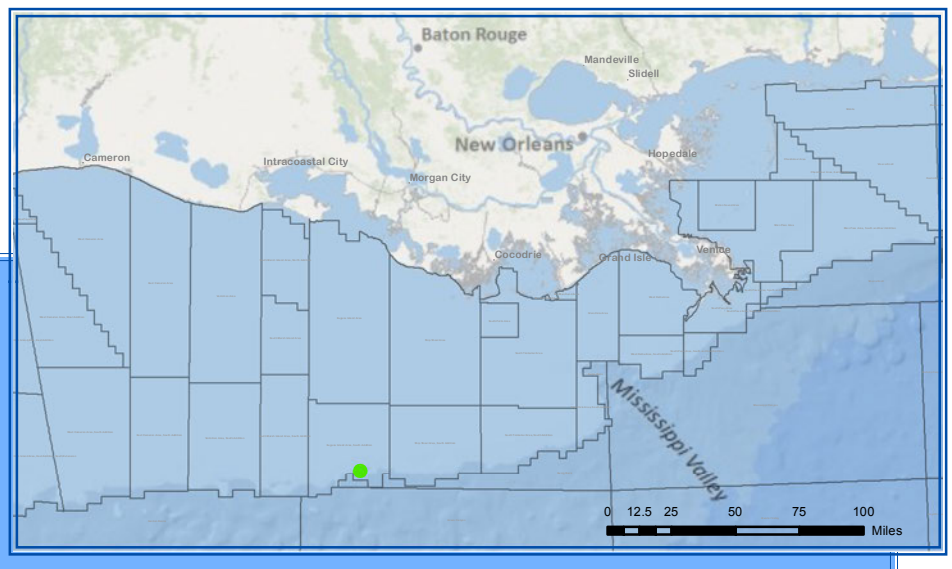

Eugene Island 372



0 150 300 600 900 1,200 1,500 1,800

Feet

N
W E
S

November 14, 2012

Not for navigation. For informational purposes only.

Louisiana Artificial Reef Program

Reef Site Name	Distance Offshore\ Nearest Port	Water Depth	Donor	Structure	Latitude/Longitude NAD83	
Eugene Island 372	85 nm - Cocodrie	415-ft	El Paso	EI-372 "A"	28˚ 04.112’	91˚ 31.423’

Louisiana Artificial Reefs

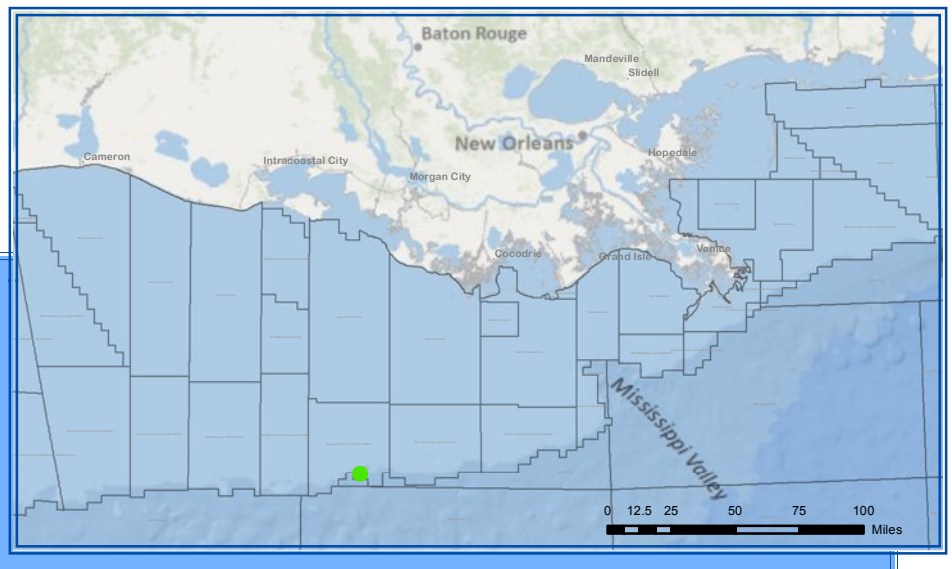

Eugene Island 384

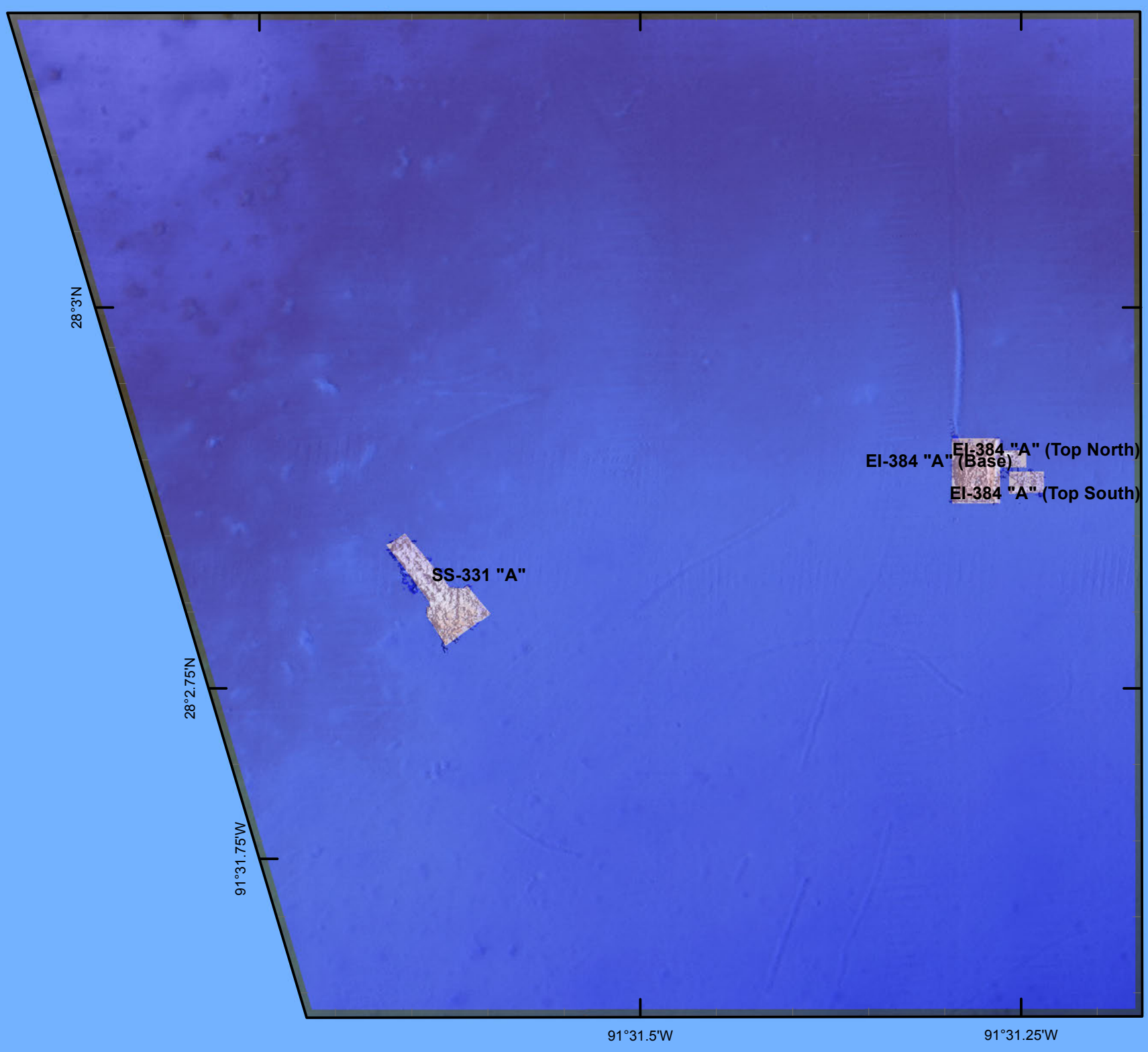

0 405 810 1,620 2,430 3,240 4,050 4,860

Feet

N
W E
S

November 14, 2012

Not for navigation. For informational purposes only.

Louisiana Artificial Reef Program

Reef Site Name	Distance Offshore\ Nearest Port	Water Depth	Donor	Structure	Latitude/Longitude NAD83	
Eugene Island 384	87 nm - Cocodrie	425-ft	Maritech Resources, Inc.	SS-331 "A"	28˚ 02.833’	91˚ 31.643’
			W&T Offshore, Inc.	EI-384 "A" (Base)	28˚ 02.908’	91˚ 31.286’
				EI-384 "A" (Top North)	28˚ 02.916’	91˚ 31.261’
				EI-384 "A" (Top South)	28˚ 02.900’	91˚ 31.252’

Louisiana Artificial Reefs

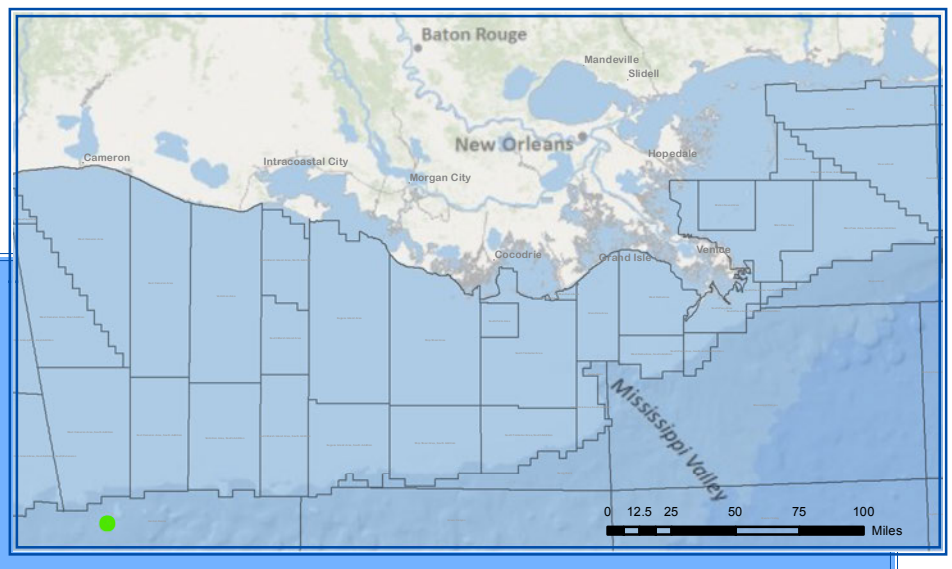

Garden Banks 236

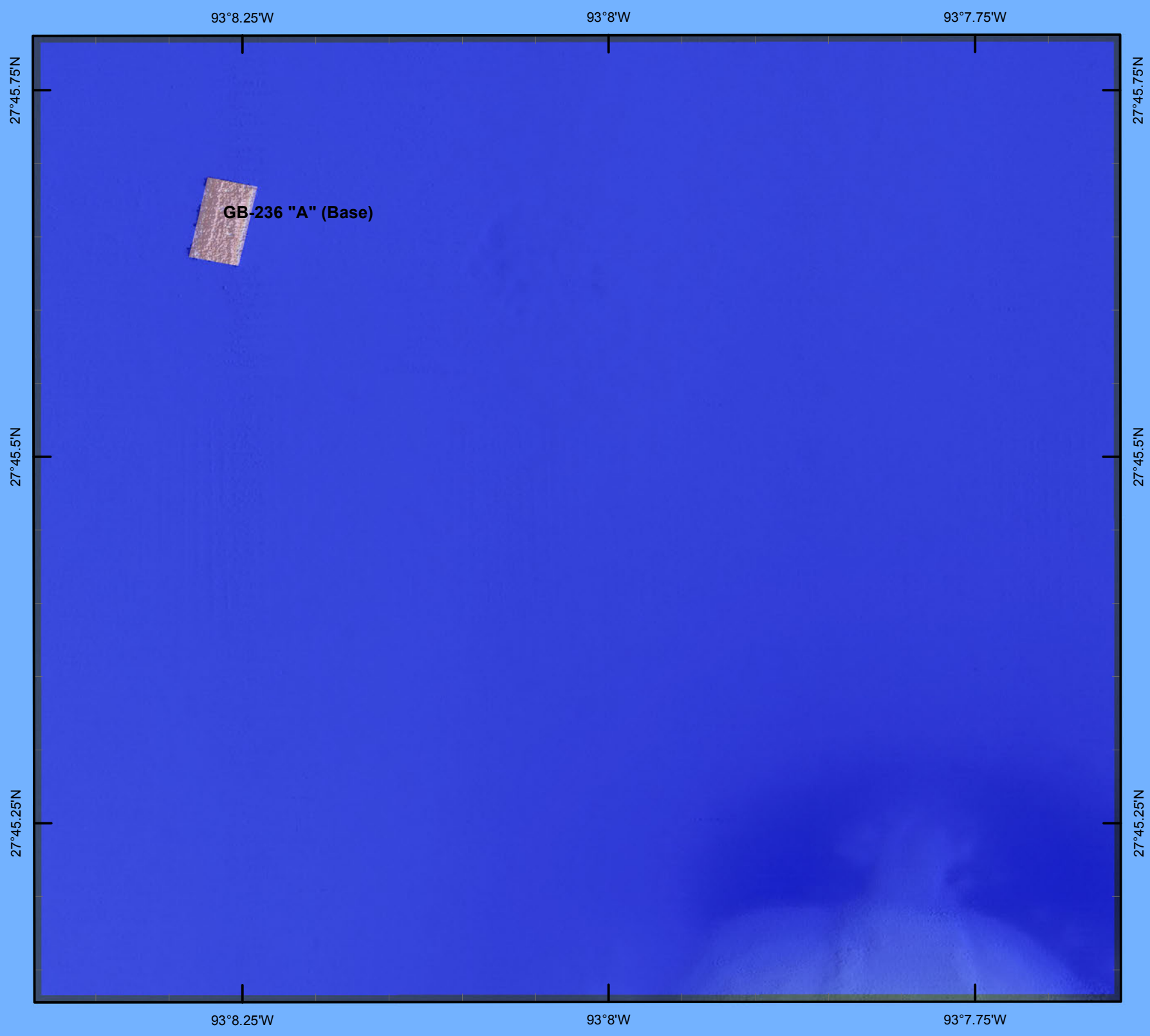

0 405 810 1,620 2,430 3,240 4,050 4,860

Feet

N W E S

November 14, 2012

Not for navigation. For informational purposes only.

Louisiana Artificial Reef Program

Reef Site Name	Distance Offshore\ Nearest Port	Water Depth	Donor	Structure	Latitude/Longitude NAD83	
Garden Banks 236	120 nm - Cameron	595-ft	Chevron USA, Inc.	GB-236 "A" (Base)	27˚ 45.676’	93˚ 08.271’

Louisiana Artificial Reefs

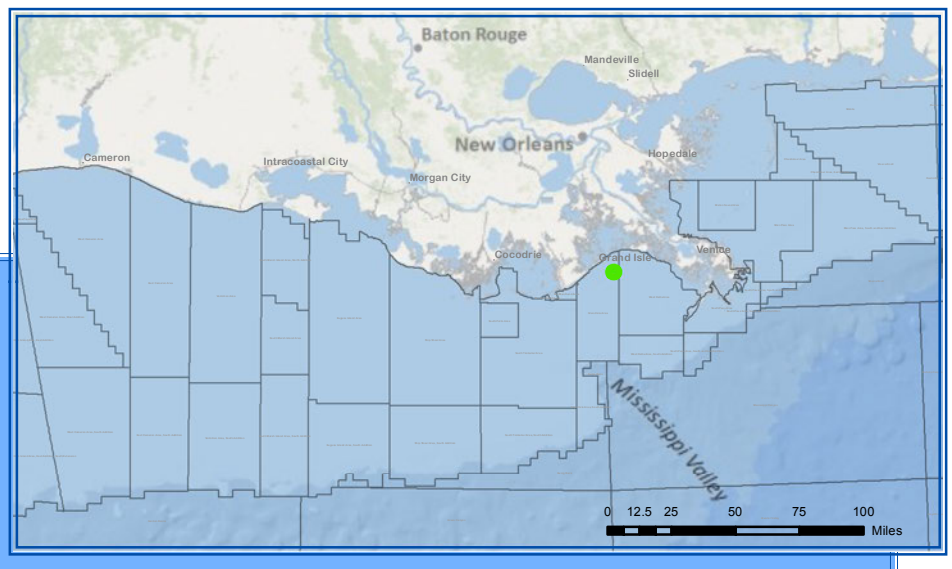

Grand Isle 9

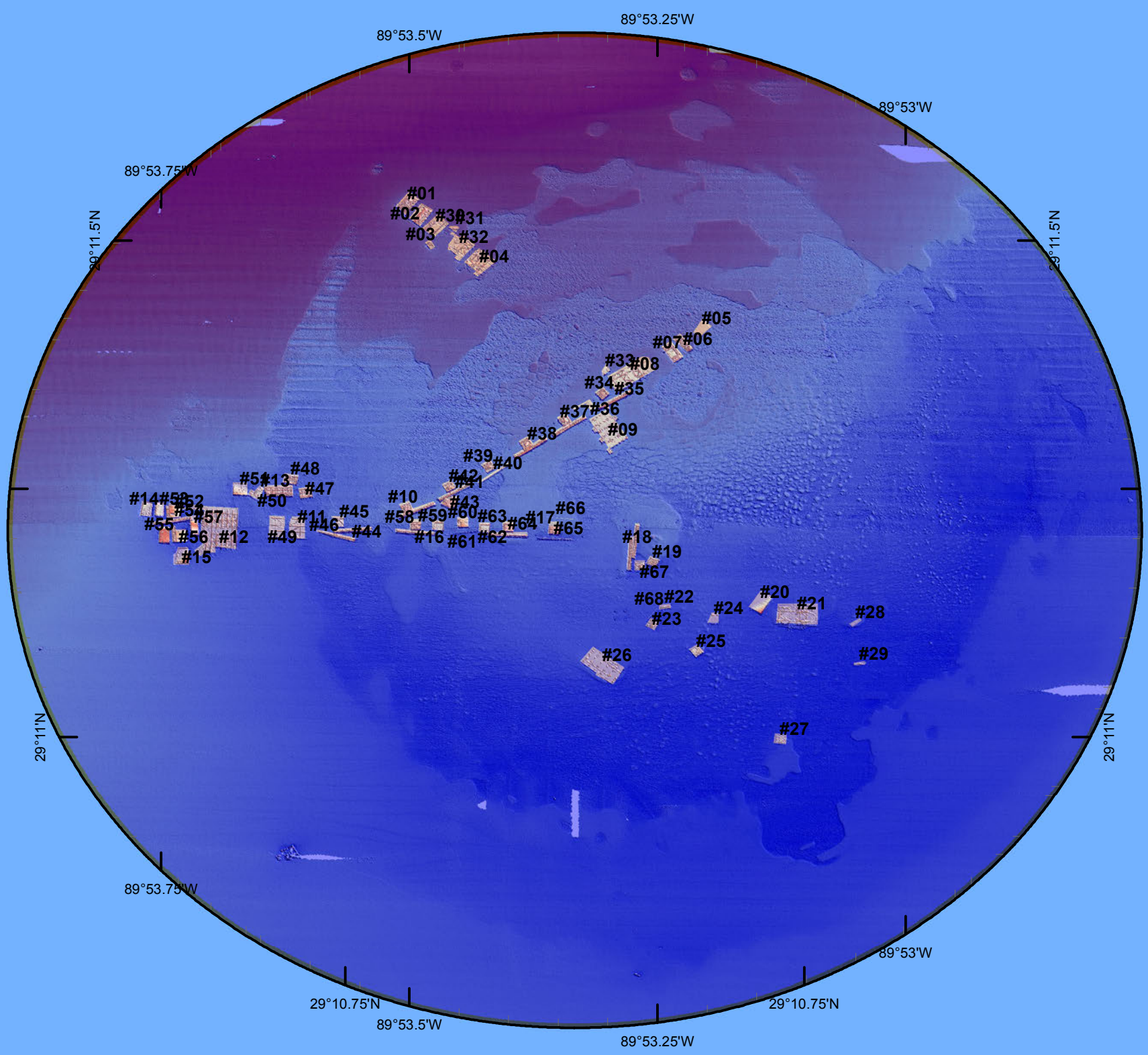

0 625 1,250 2,500 3,750 5,000 6,250 7,500

Feet

N
W E
S

November 14, 2012

Not for navigation. For informational purposes only.

Louisiana Artificial Reef Program

Reef Site Name	Distance Offshore\ Nearest Port	Water Depth	Donor	Structure	Latitude/Longitude NAD83	
Grand Isle 9	6 nm - Grand Isle	50-ft	Freeport McMoRan	#01	29˚ 11.552’	89˚ 53.506’
				#02	29˚ 11.540’	89˚ 53.493’
				#03	29˚ 11.510’	89˚ 53.483’
				#04	29˚ 11.492’	89˚ 53.434’
				#05	29˚ 11.426’	89˚ 53.210’
				#06	29˚ 11.410’	89˚ 53.229’
				#07	29˚ 11.402’	89˚ 53.240’
				#08	29˚ 11.380’	89˚ 53.282’
				#09	29˚ 11.324’	89˚ 53.304’
				#10	29˚ 11.246’	89˚ 53.508’
				#11	29˚ 11.226’	89˚ 53.617’
				#12	29˚ 11.224’	89˚ 53.696’
				#13	29˚ 11.262’	89˚ 53.636’
				#14	29˚ 11.244’	89˚ 53.769’
				#15	29˚ 11.196’	89˚ 53.734’
				#16	29˚ 11.221’	89˚ 53.499’
				#17	29˚ 11.225’	89˚ 53.359’
				#18	29˚ 11.205’	89˚ 53.280’
				#19	29˚ 11.191’	89˚ 53.259’
				#20	29˚ 11.150’	89˚ 53.151’
				#21	29˚ 11.138’	89˚ 53.114’
				#22	29˚ 11.146’	89˚ 53.247’
				#23	29˚ 11.128’	89˚ 53.260’
				#24	29˚ 11.134’	89˚ 53.198’
				#25	29˚ 11.101’	89˚ 53.215’
				#26	29˚ 11.086’	89˚ 53.310’
				#27	29˚ 11.012’	89˚ 53.131’
				#28	29˚ 11.130’	89˚ 53.055’
				#29	29˚ 11.088’	89˚ 53.051’
				#30	29˚ 11.529’	89˚ 53.478’
				#31	29˚ 11.526’	89˚ 53.458’
				#32	29˚ 11.508’	89˚ 53.454’
				#33	29˚ 11.384’	89˚ 53.307’
				#34	29˚ 11.361’	89˚ 53.310’
				#35	29˚ 11.354’	89˚ 53.297’
				#36	29˚ 11.348’	89˚ 53.322’
				#37	29˚ 11.332’	89˚ 53.347’
				#38	29˚ 11.309’	89˚ 53.385’
				#39	29˚ 11.287’	89˚ 53.425’
				#40	29˚ 11.280’	89˚ 53.420’
				#41	29˚ 11.261’	89˚ 53.458’
				#42	29˚ 11.267’	89˚ 53.465’
				#43	29˚ 11.251’	89˚ 53.463’
				#44	29˚ 11.223’	89˚ 53.562’
				#45	29˚ 11.231’	89˚ 53.575’
				#46	29˚ 11.218’	89˚ 53.579’
				#47	29˚ 11.260’	89˚ 53.609’
				#48	29˚ 11.274’	89˚ 53.624’
				#49	29˚ 11.226’	89˚ 53.638’
				#50	29˚ 11.260’	89˚ 53.657’
				#51	29˚ 11.264’	89˚ 53.675’
				#52	29˚ 11.241’	89˚ 53.741’
				#53	29˚ 11.244’	89˚ 53.756’
				#54	29˚ 11.233’	89˚ 53.741’
				#55	29˚ 11.218’	89˚ 53.752’
				#56	29˚ 11.218’	89˚ 53.736’
				#57	29˚ 11.226’	89˚ 53.721’
				#58	29˚ 11.228’	89˚ 53.499’
				#59	29˚ 11.228’	89˚ 53.476’
				#60	29˚ 11.231’	89˚ 53.451’
				#61	29˚ 11.221’	89˚ 53.453’
				#62	29˚ 11.225’	89˚ 53.429’
				#63	29˚ 11.227’	89˚ 53.405’
				#64	29˚ 11.219’	89˚ 53.405’
				#65	29˚ 11.215’	89˚ 53.359’
				#66	29˚ 11.234’	89˚ 53.357’
				#67	29˚ 11.186’	89˚ 53.272’
				#68	29˚ 11.143’	89˚ 53.255’

Louisiana Artificial Reefs

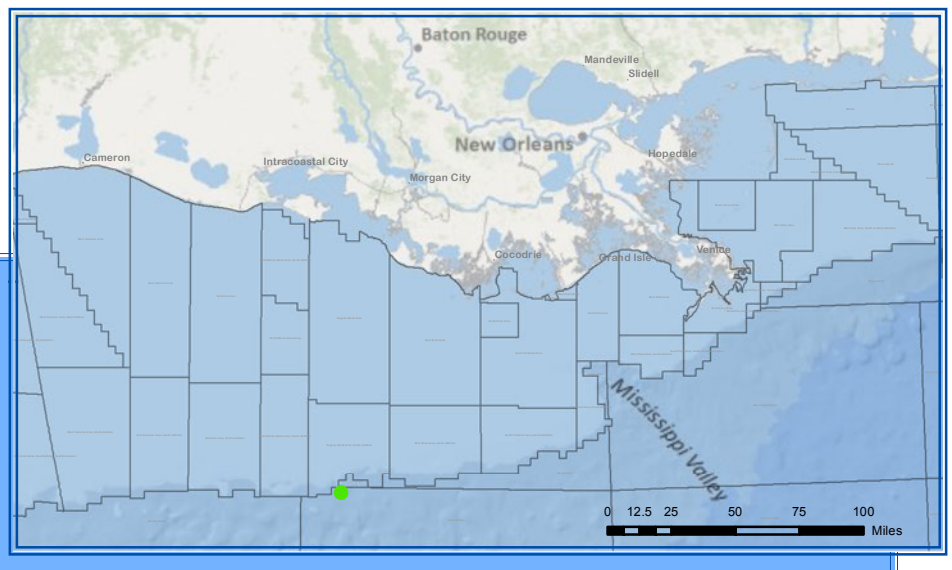

Green Canyon 6

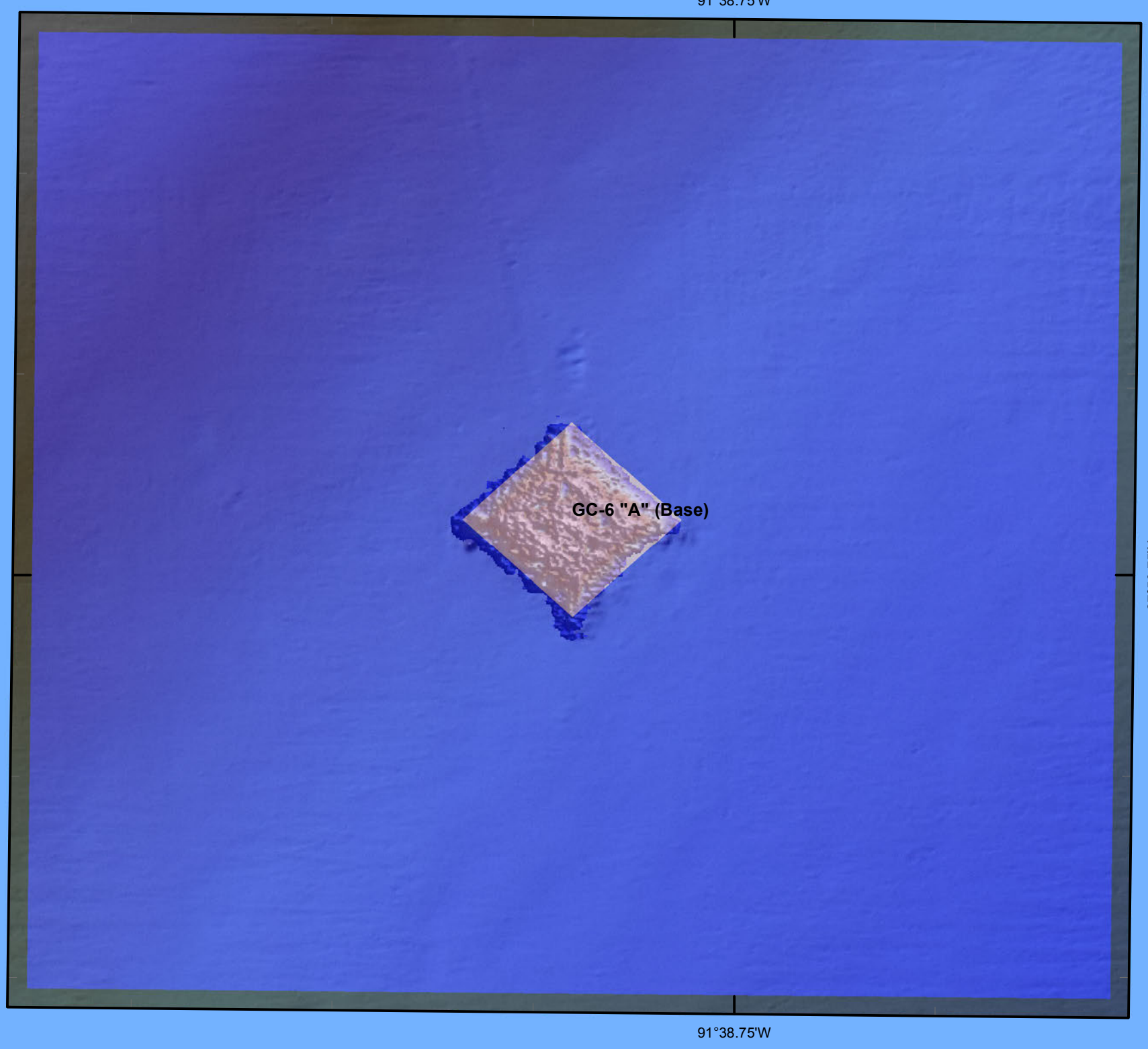

0 155 310 620 930 1,240 1,550 1,860

Feet

N
W E
S

November 14, 2012

Not for navigation. For informational purposes only.

Louisiana Artificial Reef Program

Reef Site Name	Distance Offshore\ Nearest Port	Water Depth	Donor	Structure	Latitude/Longitude NAD83	
Green Canyon 6	94 nm - Cocodrie	595-ft	Chevron USA, Inc.	GC-6 "A" (Base)	27˚ 56.779’	91˚ 38.796’

Louisiana Artificial Reefs

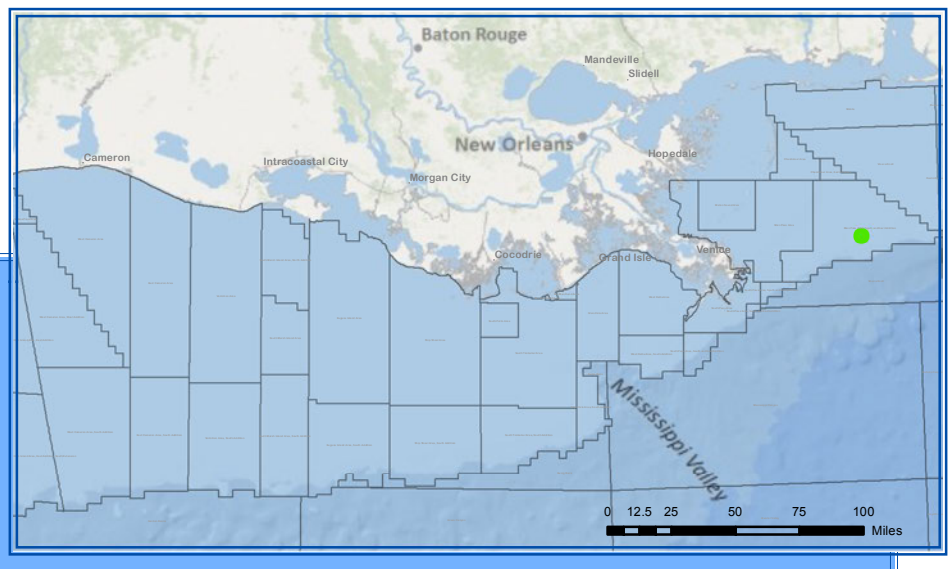

Main Pass 243

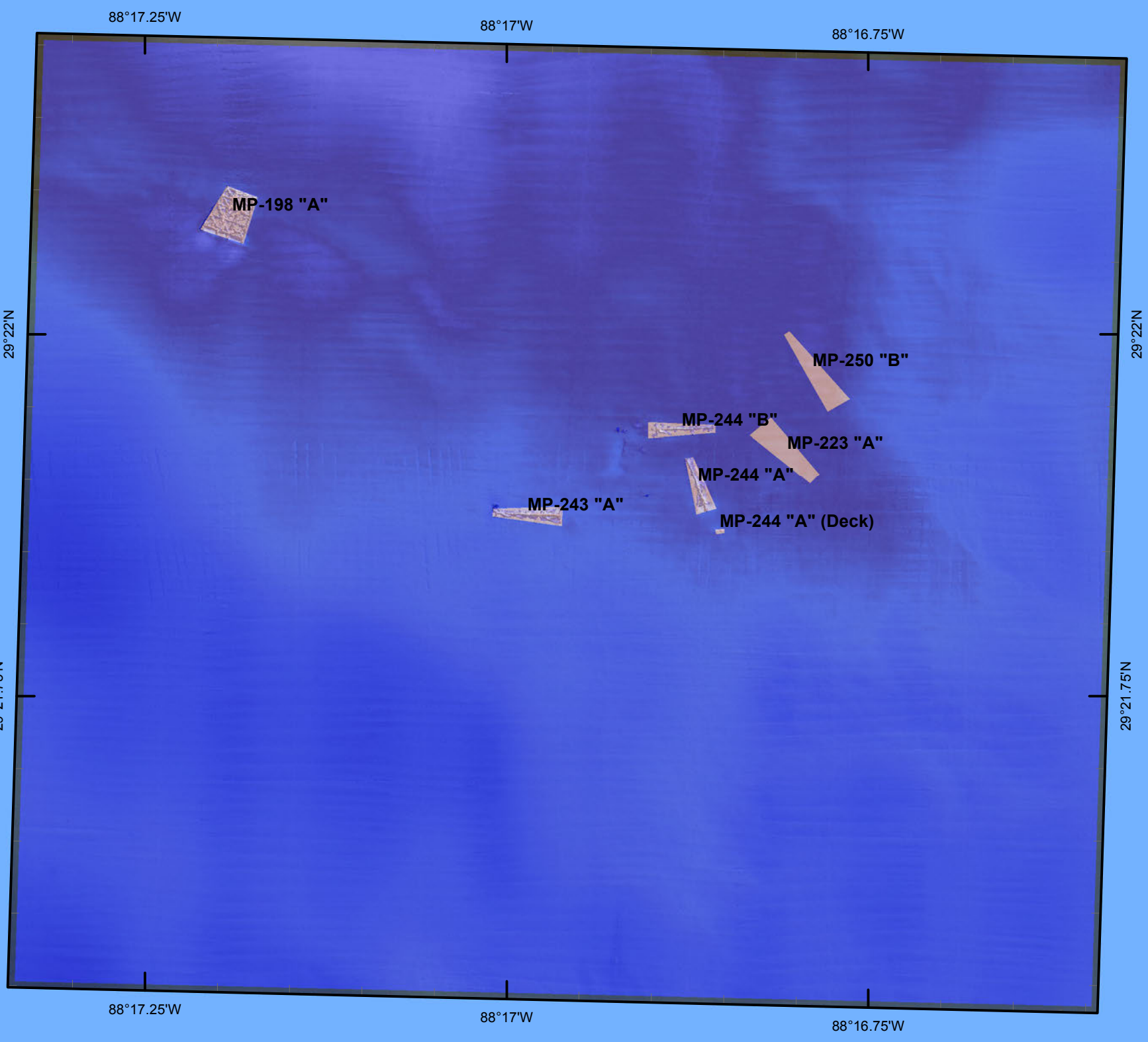

0 425 850 1,700 2,550 3,400 4,250 5,100

Feet

N
W E
S

November 14, 2012

Not for navigation. For informational purposes only.

Louisiana Artificial Reef Program

Reef Site Name	Distance Offshore\ Nearest Port	Water Depth	Donor	Structure	Latitude/Longitude NAD83	
Main Pass 243	57 nm - Venice	200-ft	Coastal	MP-243 "A"	29˚ 21.889’	88˚ 16.986’
				MP-244 "A"	29˚ 21.909’	88˚ 16.868’
				MP-244 "A" (Deck)	29˚ 21.877’	88˚ 16.853’
				MP-244 "B"	29˚ 21.947’	88˚ 16.880’
			El Paso	MP-198 "A"	29˚ 22.096’	88˚ 17.190’
			Maritech Resources, Inc.	MP-223 "A"	29˚ 21.931’	88˚ 16.806’
				MP-250 "B"	29˚ 21.989’	88˚ 16.789’

Louisiana Artificial Reefs

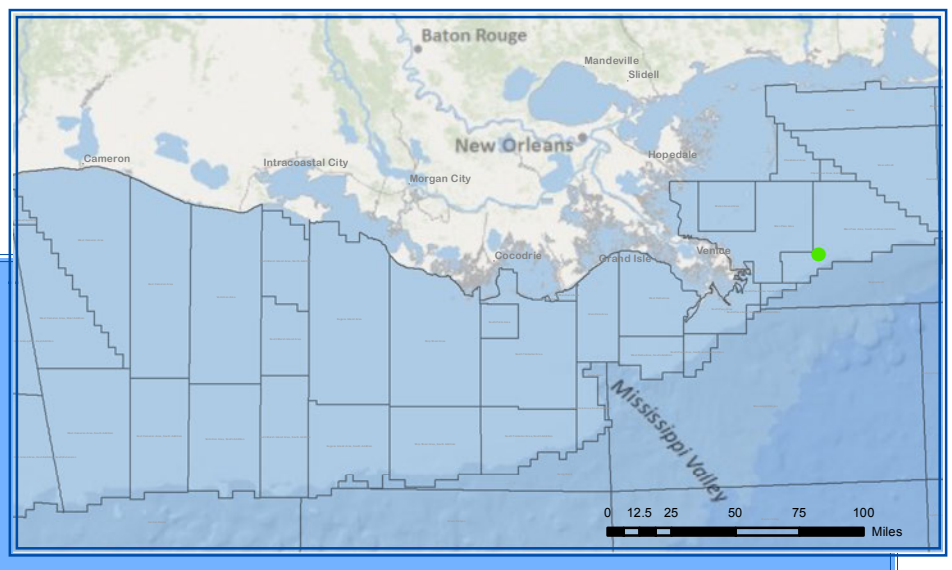

Main Pass 293 N



0 105 210 420 630 840 1,050 1,260

Feet

N
W E
S

November 14, 2012

Not for navigation. For informational purposes only.

Louisiana Artificial Reef Program

Reef Site Name	Distance Offshore\ Nearest Port	Water Depth	Donor	Structure	Latitude/Longitude NAD83	
Main Pass 293 N	42 nm - Venice	228-ft	Sonat	MP-293 "Pump" (East)	29˚ 16.230’	88˚ 33.841’
				MP-293 "Pump" (West)	29˚ 16.238’	88˚ 33.858’

Louisiana Artificial Reefs

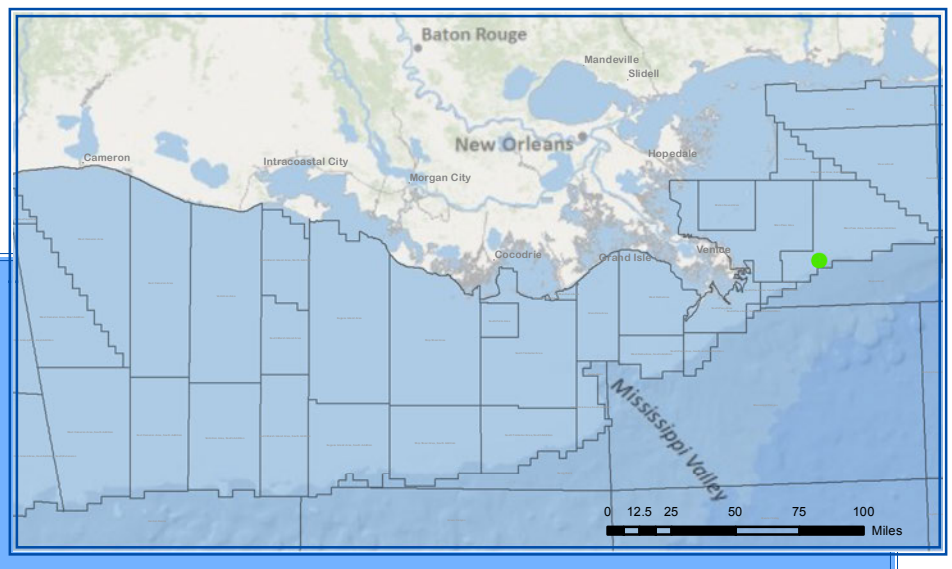

Main Pass 293 S

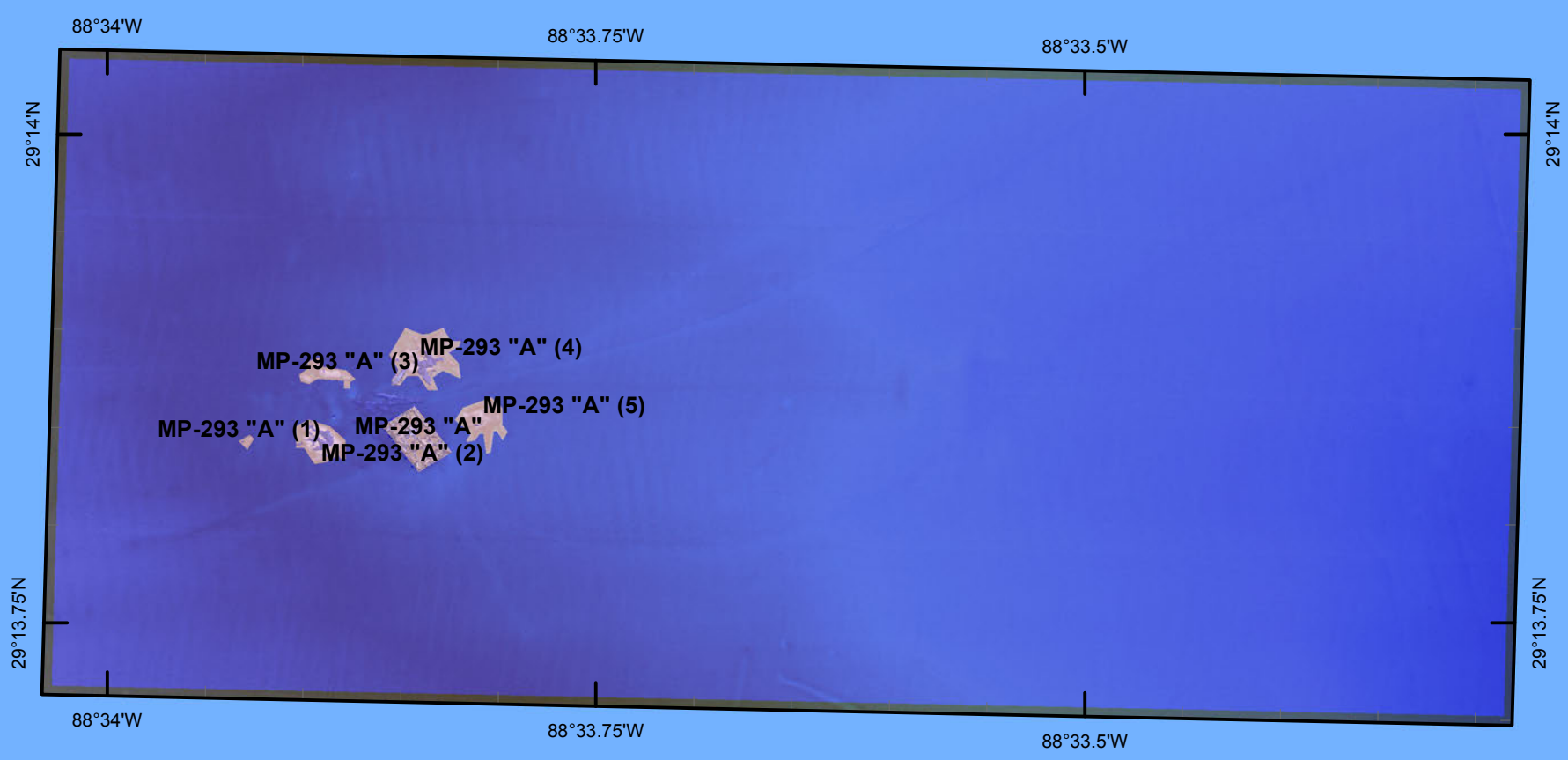

0 415 830 1,660 2,490 3,320 4,150 4,980

Feet

N
W E
S

November 14, 2012

Not for navigation. For informational purposes only.

Louisiana Artificial Reef Program

Reef Site Name	Distance Offshore\ Nearest Port	Water Depth	Donor	Structure	Latitude/Longitude NAD83	
Main Pass 293 S	42 nm - Venice	246-ft	Noble Energy, Inc.	MP-293 "A"	29˚ 13.857’	88˚ 33.843’
				MP-293 "A" (1)	29˚ 13.856’	88˚ 33.930’
				MP-293 "A" (2)	29˚ 13.856’	88˚ 33.892’
				MP-293 "A" (3)	29˚ 13.890’	88˚ 33.887’
				MP-293 "A" (4)	29˚ 13.898’	88˚ 33.842’
				MP-293 "A" (5)	29˚ 13.868’	88˚ 33.809’

Louisiana Artificial Reefs

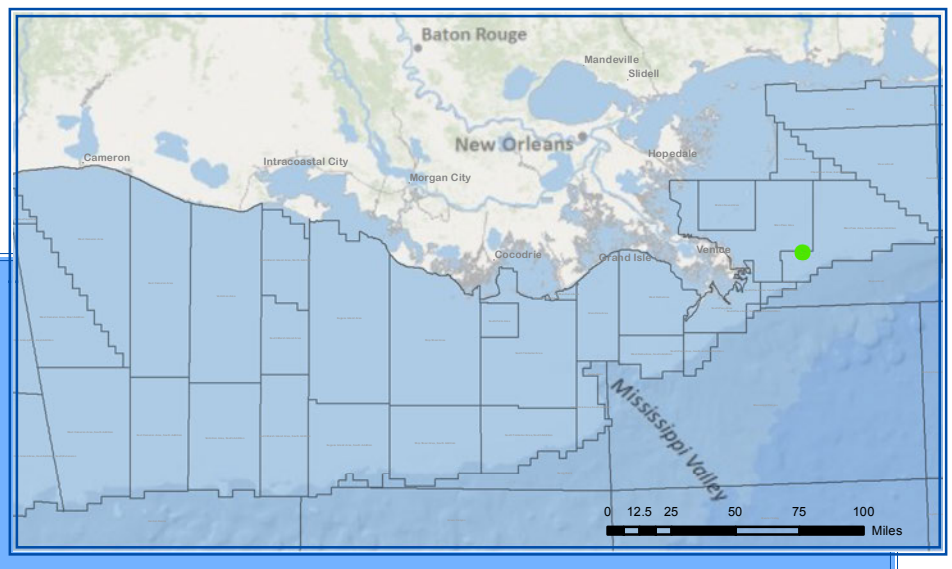

Main Pass 296

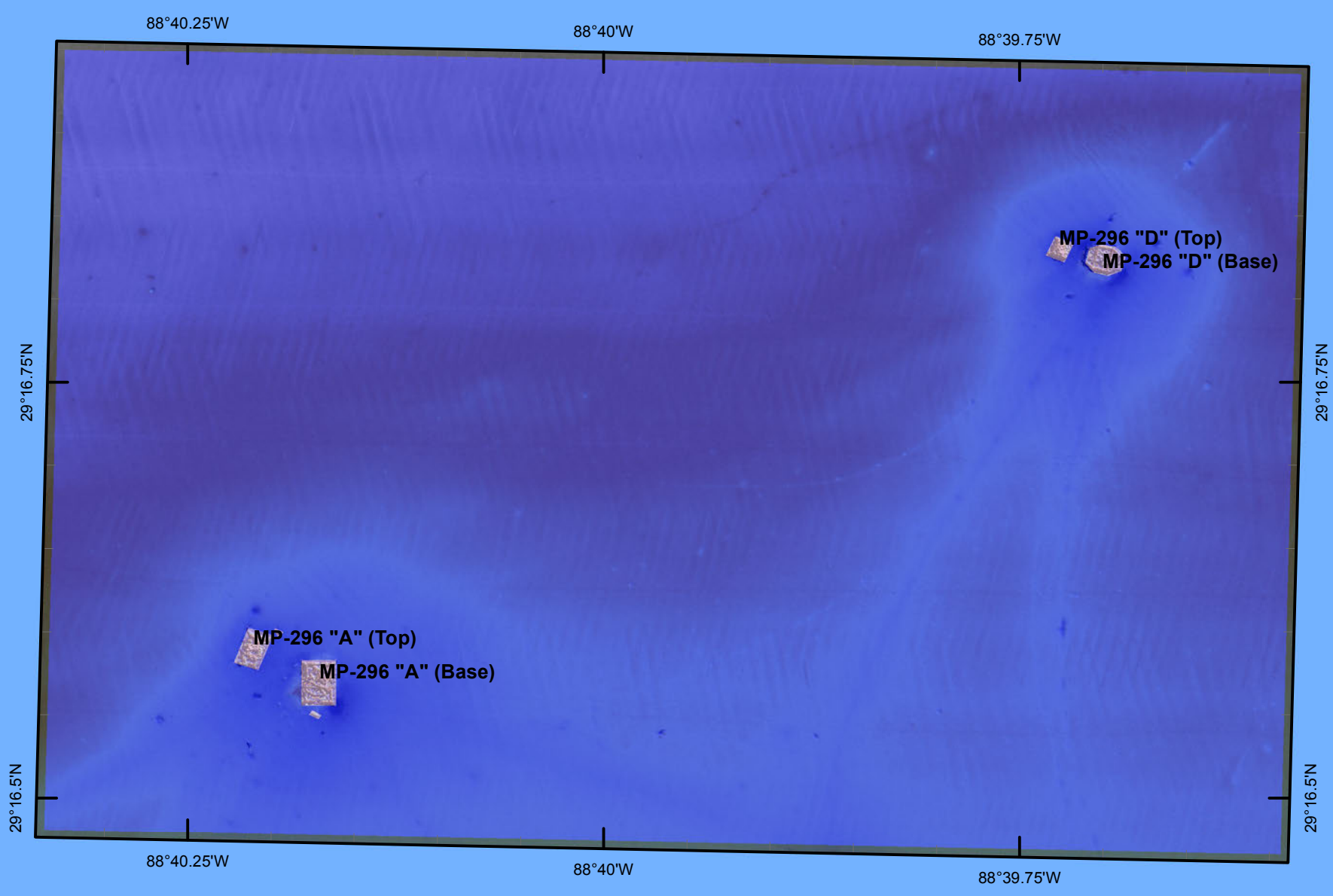

0 420 840 1,680 2,520 3,360 4,200 5,040

Feet

N
W E
S

November 14, 2012

Not for navigation. For informational purposes only.

Louisiana Artificial Reef Program

Reef Site Name	Distance Offshore\ Nearest Port	Water Depth	Donor	Structure	Latitude/Longitude NAD83	
Main Pass 296	36 nm - Venice	215-ft	Apache Corporation	MP-296 "A" (Base)	29˚ 16.582’	88˚ 40.173’
				MP-296 "A" (Top)	29˚ 16.603’	88˚ 40.212’
				MP-296 "D" (Base)	29˚ 16.837’	88˚ 39.702’
				MP-296 "D" (Top)	29˚ 16.843’	88˚ 39.728’

Louisiana Artificial Reefs

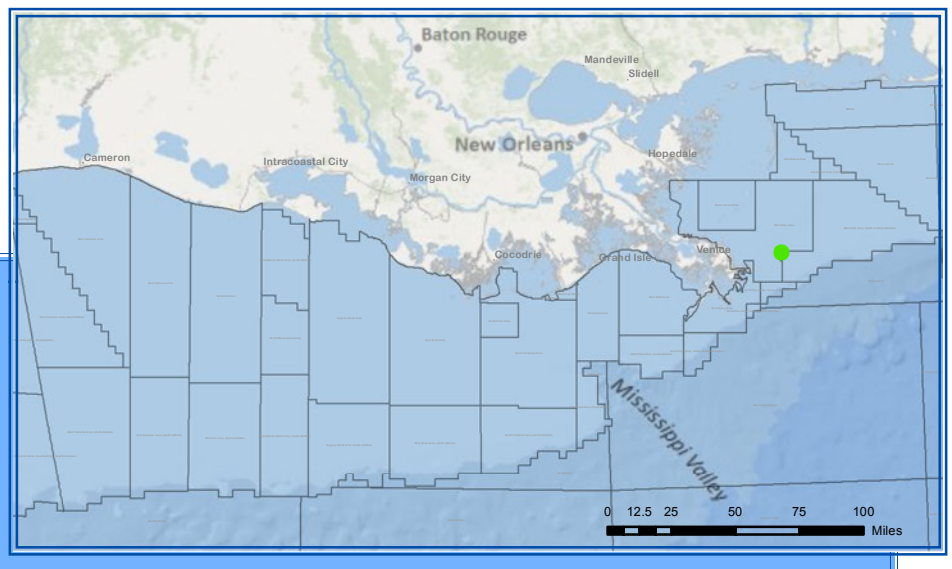

Main Pass 300

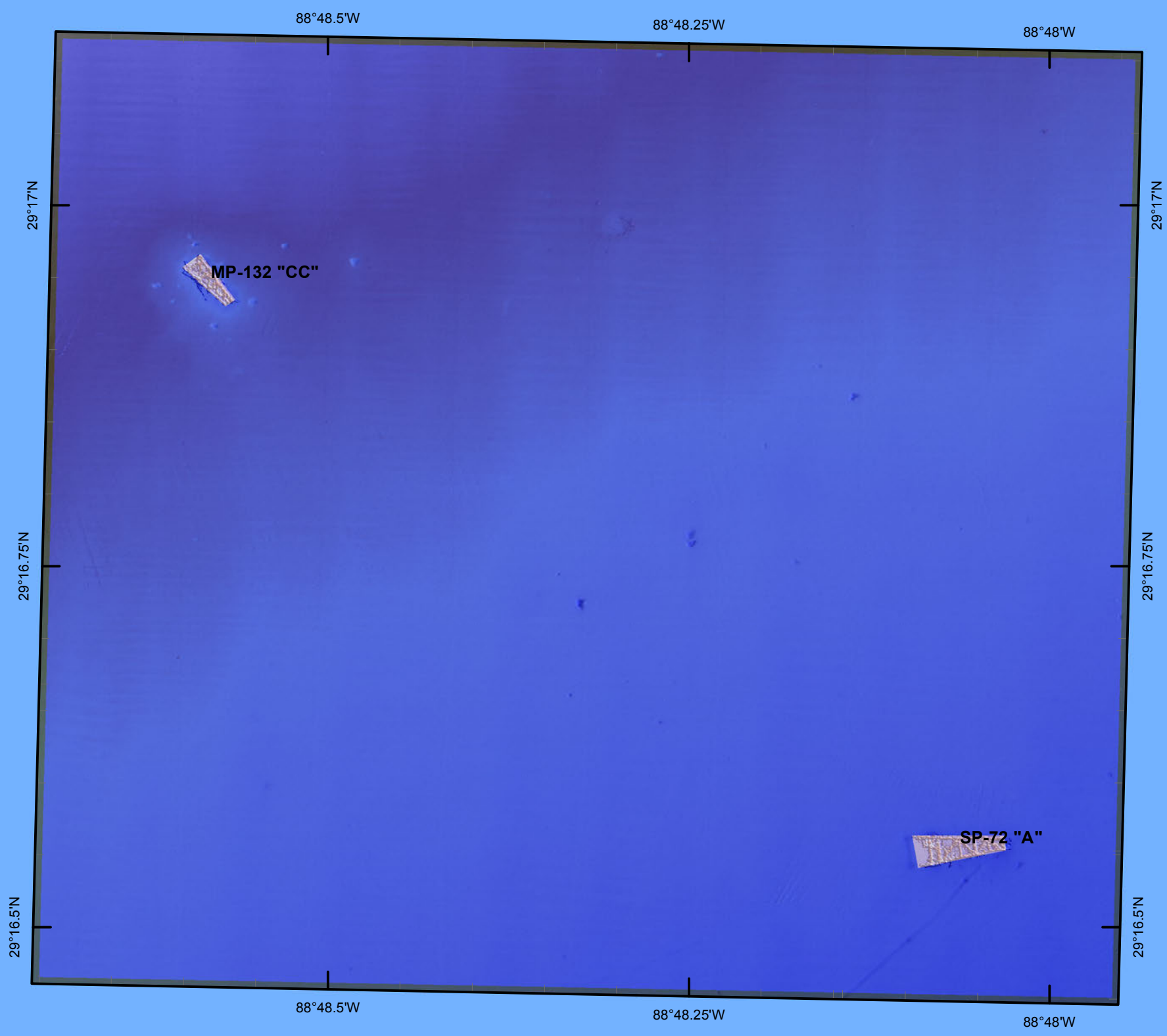

0 420 840 1,680 2,520 3,360 4,200 5,040

Feet

N
W E
S

November 14, 2012

Not for navigation. For informational purposes only.

Louisiana Artificial Reef Program

Reef Site Name	Distance Offshore\ Nearest Port	Water Depth	Donor	Structure	Latitude/Longitude NAD83	
Main Pass 300	29 nm - Venice	193-ft	Chevron USA, Inc.	MP-132 "CC"	29˚ 16.960’	88˚ 48.583’
			W&T Offshore, Inc.	SP-72 "A"	29˚ 16.568’	88˚ 48.064’

Louisiana Artificial Reefs

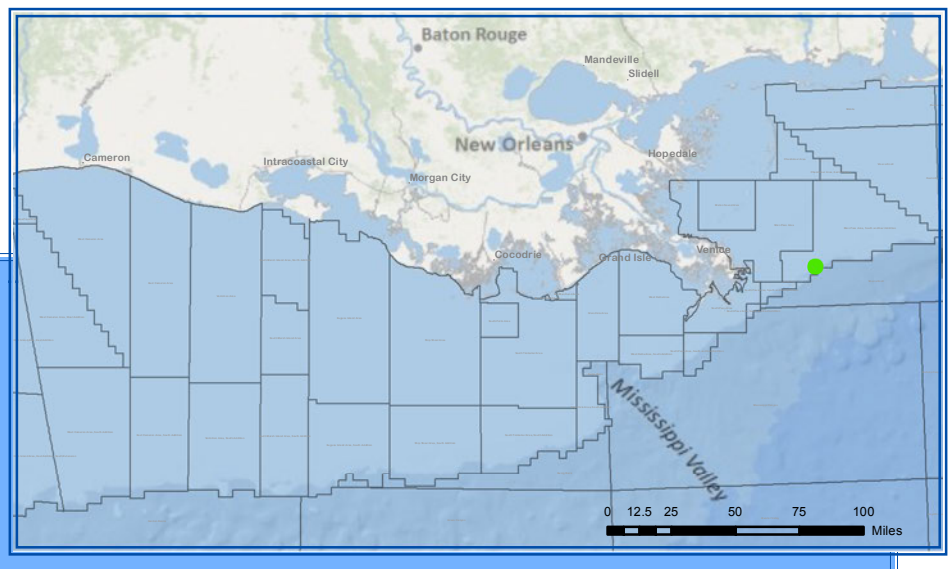

Main Pass 305

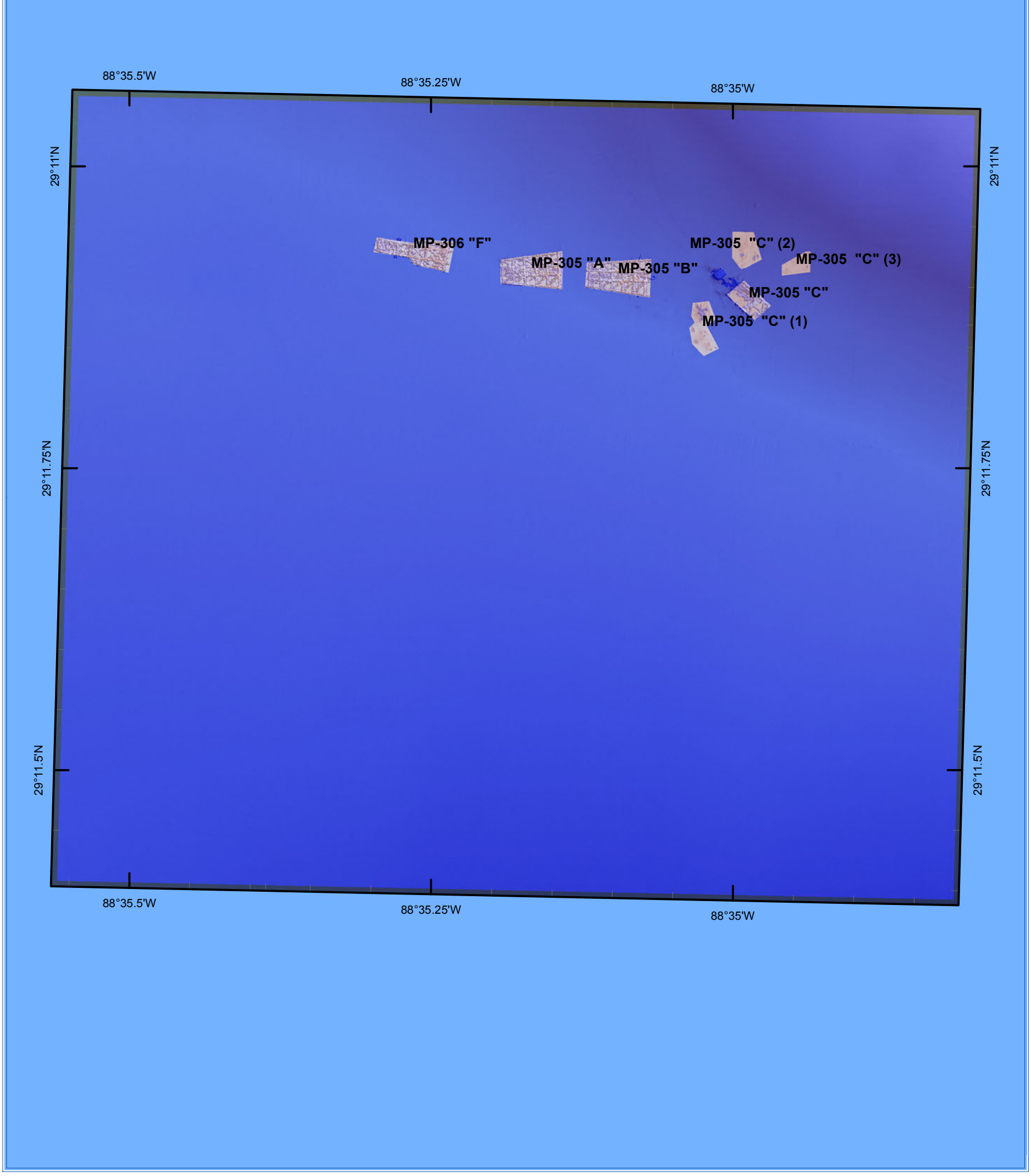

0 420 840 1,680 2,520 3,360 4,200 5,040

Feet

N
W E
S

November 14, 2012

Not for navigation. For informational purposes only.

Louisiana Artificial Reef Program

Reef Site Name	Distance Offshore\ Nearest Port	Water Depth	Donor	Structure	Latitude/Longitude NAD83	
Main Pass 305	41 nm - Venice	235-ft	Noble Energy, Inc.	MP-305 "C" (1)	29˚ 11.879’	88˚ 35.027’
				MP-305 "C" (2)	29˚ 11.943’	88˚ 34.991’
				MP-305 "C" (3)	29˚ 11.930’	88˚ 34.949’
				MP-305 "A"	29˚ 11.927’	88˚ 35.168’
				MP-305 "B"	29˚ 11.922’	88˚ 35.097’
				MP-305 "C"	29˚ 11.902’	88˚ 34.988’
				MP-306 "F"	29˚ 11.943’	88˚ 35.266’

Louisiana Artificial Reefs

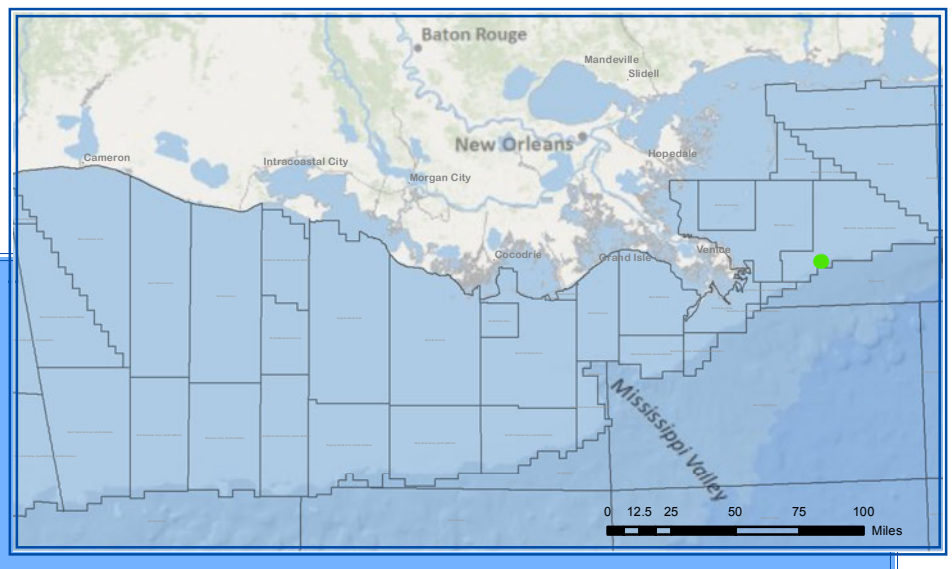

Main Pass 306 N

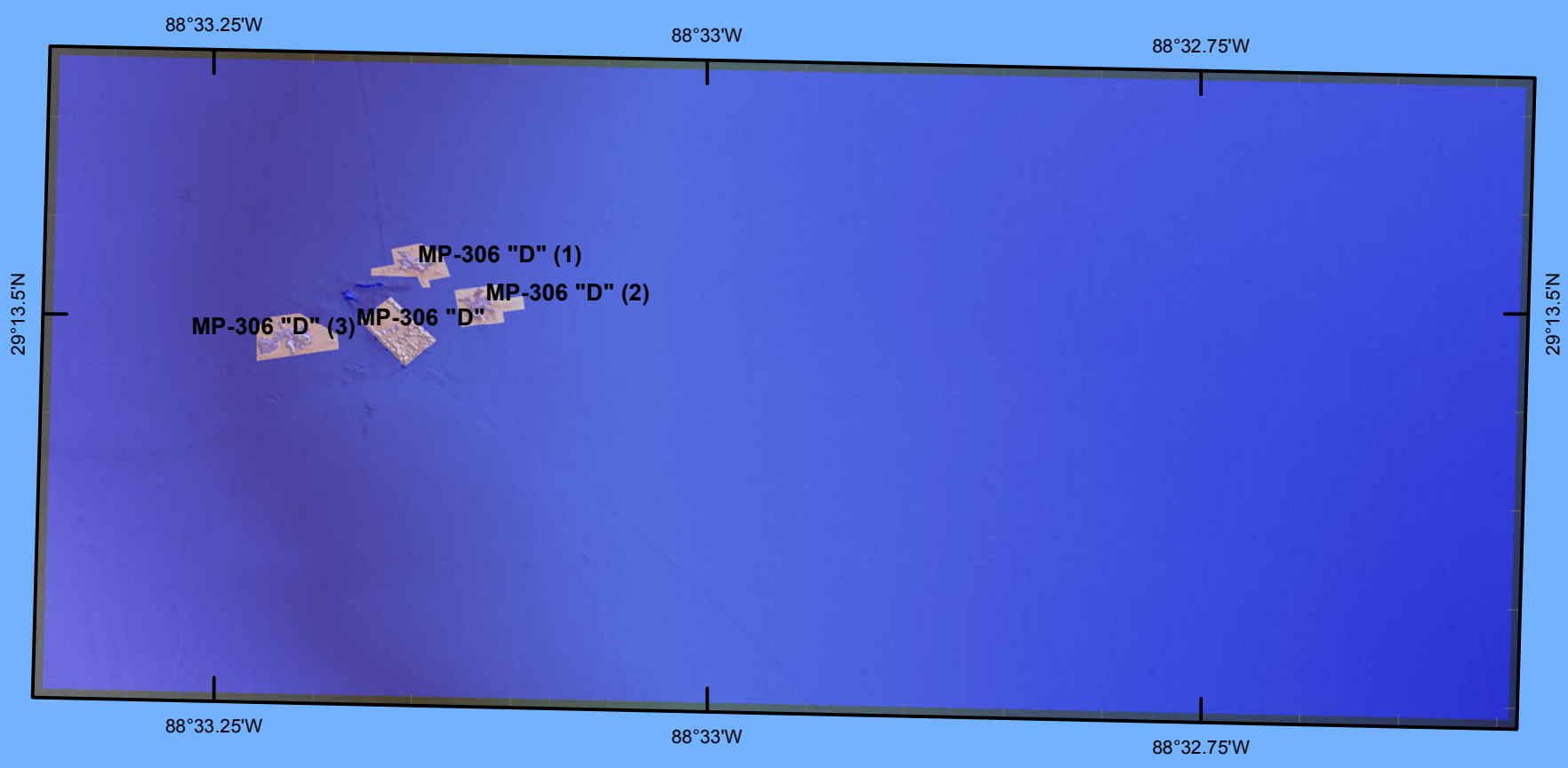

0 415 830 1,660 2,490 3,320 4,150 4,980

Feet

November 14, 2012

Not for navigation. For informational purposes only.

Louisiana Artificial Reef Program

Reef Site Name	Distance Offshore\ Nearest Port	Water Depth	Donor	Structure	Latitude/Longitude NAD83	
Main Pass 306 N	43 nm - Venice	254-ft	Noble Energy, Inc.	MP-306 "D"	29˚ 13.505’	88˚ 33.158’
				MP-306 "D" (1)	29˚ 13.537’	88˚ 33.148’
				MP-306 "D" (2)	29˚ 13.517’	88˚ 33.114’
				MP-306 "D" (3)	29˚ 13.500’	88˚ 33.209’
				MP-306 N Seafloor Target No. 1	29˚ 13.549’	88˚ 33.147’

Louisiana Artificial Reefs

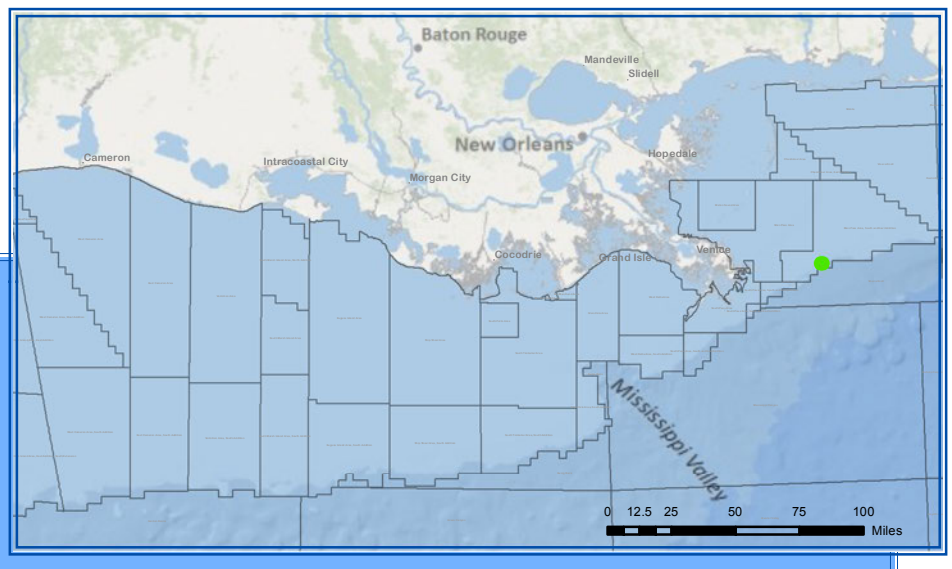

Main Pass 306 S



0 415 830 1,660 2,490 3,320 4,150 4,980

Feet

November 14, 2012

Not for navigation. For informational purposes only.

Louisiana Artificial Reef Program

Reef Site Name	Distance Offshore\ Nearest Port	Water Depth	Donor	Structure	Latitude/Longitude NAD83	
Main Pass 306 S	43 nm - Venice	265-ft	Noble Energy, Inc.	MP-306 "E"	29˚ 12.907’	88˚ 32.790’
				MP-306 "E" (1)	29˚ 12.870’	88˚ 32.808’
				MP-306 "E" (2)	29˚ 12.955’	88˚ 32.782’
				MP-306 "E" (3)	29˚ 12.933’	88˚ 32.761’
				MP-306 "E" (4)	29˚ 12.908’	88˚ 32.740’

Louisiana Artificial Reefs

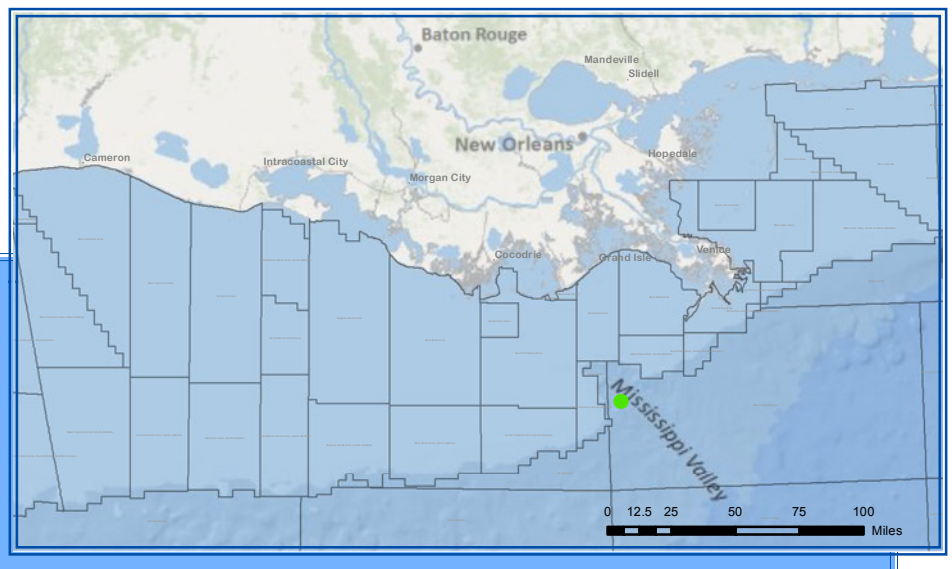

Mississippi Canyon 486

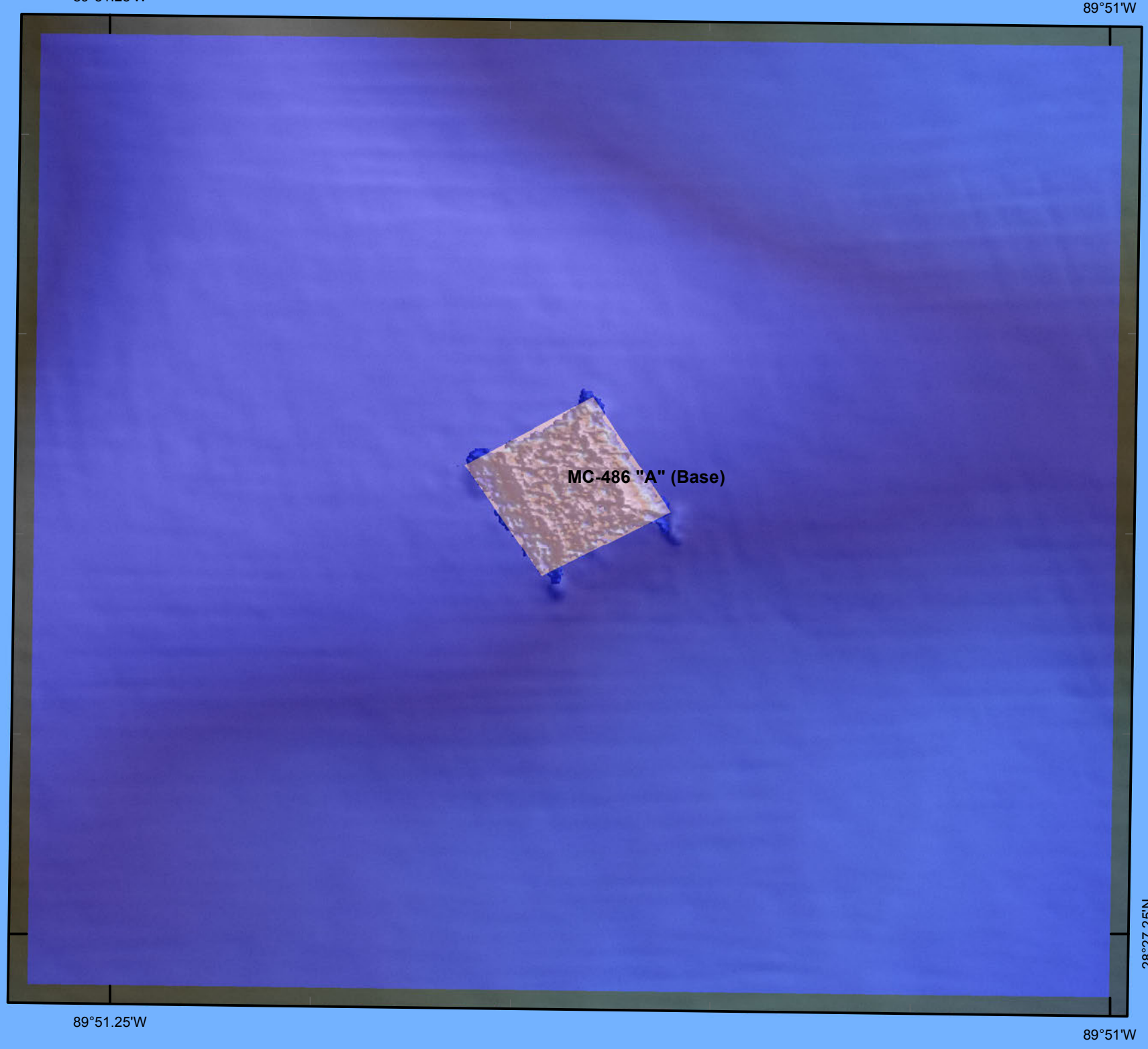

0 155 310 620 930 1,240 1,550 1,860

Feet

N
W E
S

November 14, 2012

Not for navigation. For informational purposes only.

Louisiana Artificial Reef Program

Reef Site Name	Distance Offshore\ Nearest Port	Water Depth	Donor	Structure	Latitude/Longitude NAD83	
Mississippi Canyon 486	44 nm - Fourchon	570-ft	Sojitz	MC-486 "A" (Base)	28˚ 27.377’	89˚ 51.139’

Louisiana Artificial Reefs

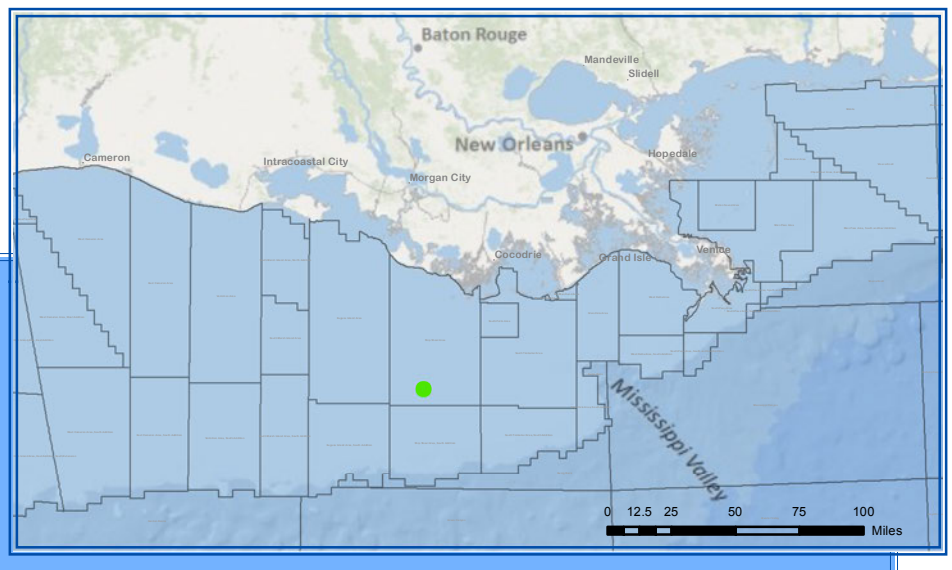

Ship Shoal 204

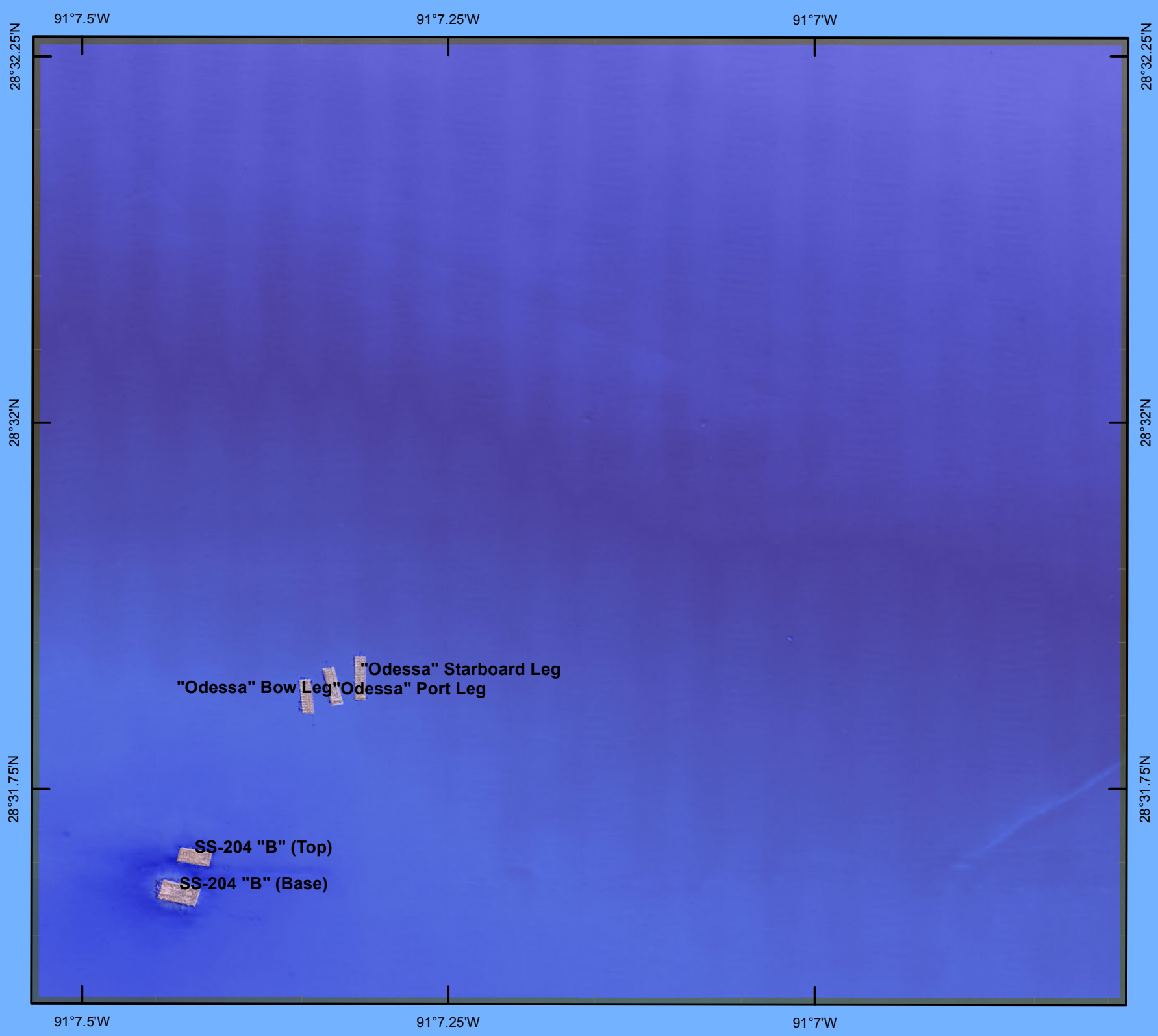

0 410 820 1,640 2,460 3,280 4,100 4,920

Feet

N
W E
S

November 14, 2012

Not for navigation. For informational purposes only.

Louisiana Artificial Reef Program

Reef Site Name	Distance Offshore\ Nearest Port	Water Depth	Donor	Structure	Latitude/Longitude NAD83	
Ship Shoal 204	49 nm - Cocodrie	105-ft	Anadarko	SS-204 "B" (Base)	28˚ 31.694’	91˚ 07.440’
				SS-204 "B" (Top)	28˚ 31.718’	91˚ 07.429’
			Rowan Companies, Inc.	"Odessa" Bow Leg	28˚ 31.828’	91˚ 07.353’
				"Odessa" Port Leg	28˚ 31.835’	91˚ 07.335’
				"Odessa" Starboard Leg	28˚ 31.840’	91˚ 07.316’

Louisiana Artificial Reefs

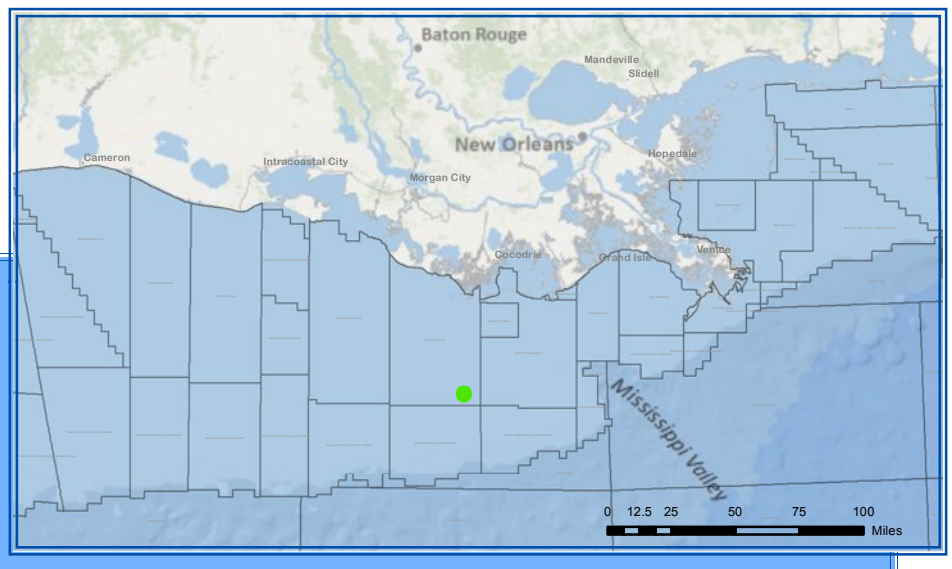

Ship Shoal 214

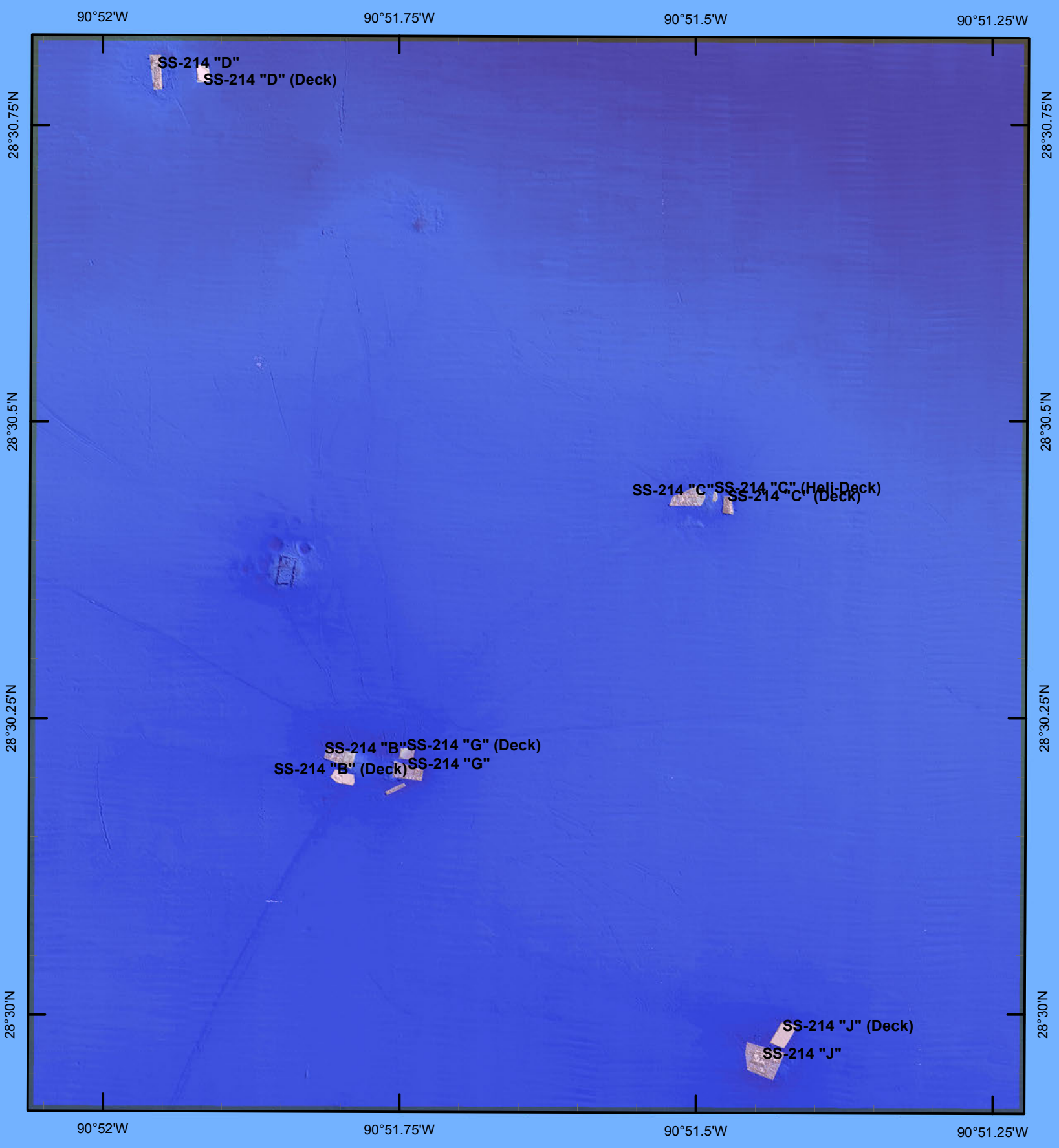

0 500 1,000 2,000 3,000 4,000 5,000 6,000

Feet

N
W E
S

November 14, 2012

Not for navigation. For informational purposes only.

Louisiana Artificial Reef Program

Reef Site Name	Distance Offshore\ Nearest Port	Water Depth	Donor	Structure	Latitude/Longitude NAD83	
Ship Shoal 214	46 nm - Cocodrie	104-ft	Kerr- McGee	SS-214 "B"	28˚ 30.232’	90˚ 51.806’
				SS-214 "B" (Deck)	28˚ 30.215’	90˚ 51.802’
				SS-214 "C"	28˚ 30.450’	90˚ 51.512’
				SS-214 "C" (Deck)	28˚ 30.445’	90˚ 51.479’
				SS-214 "C" (Heli-Deck)	28˚ 30.452’	90˚ 51.490’
				SS-214 "D"	28˚ 30.810’	90˚ 51.959’
				SS-214 "D" (Deck)	28˚ 30.808’	90˚ 51.921’
				SS-214 "G"	28˚ 30.219’	90˚ 51.748’
				SS-214 "G" (Deck)	28˚ 30.235’	90˚ 51.749’
				SS-214 "J"	28˚ 29.975’	90˚ 51.449’
				SS-214 "J" (Deck)	28˚ 29.998’	90˚ 51.432’

Louisiana Artificial Reefs

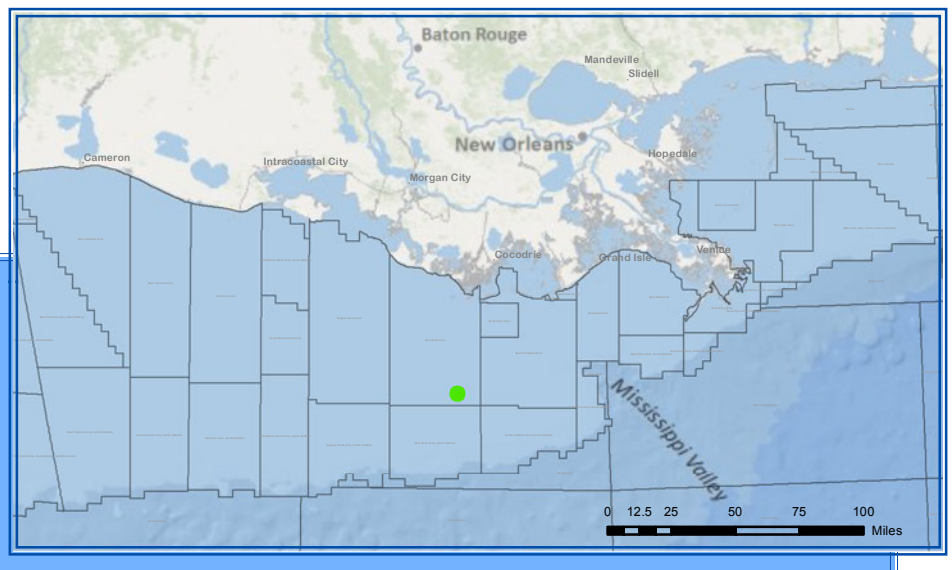

Ship Shoal 215

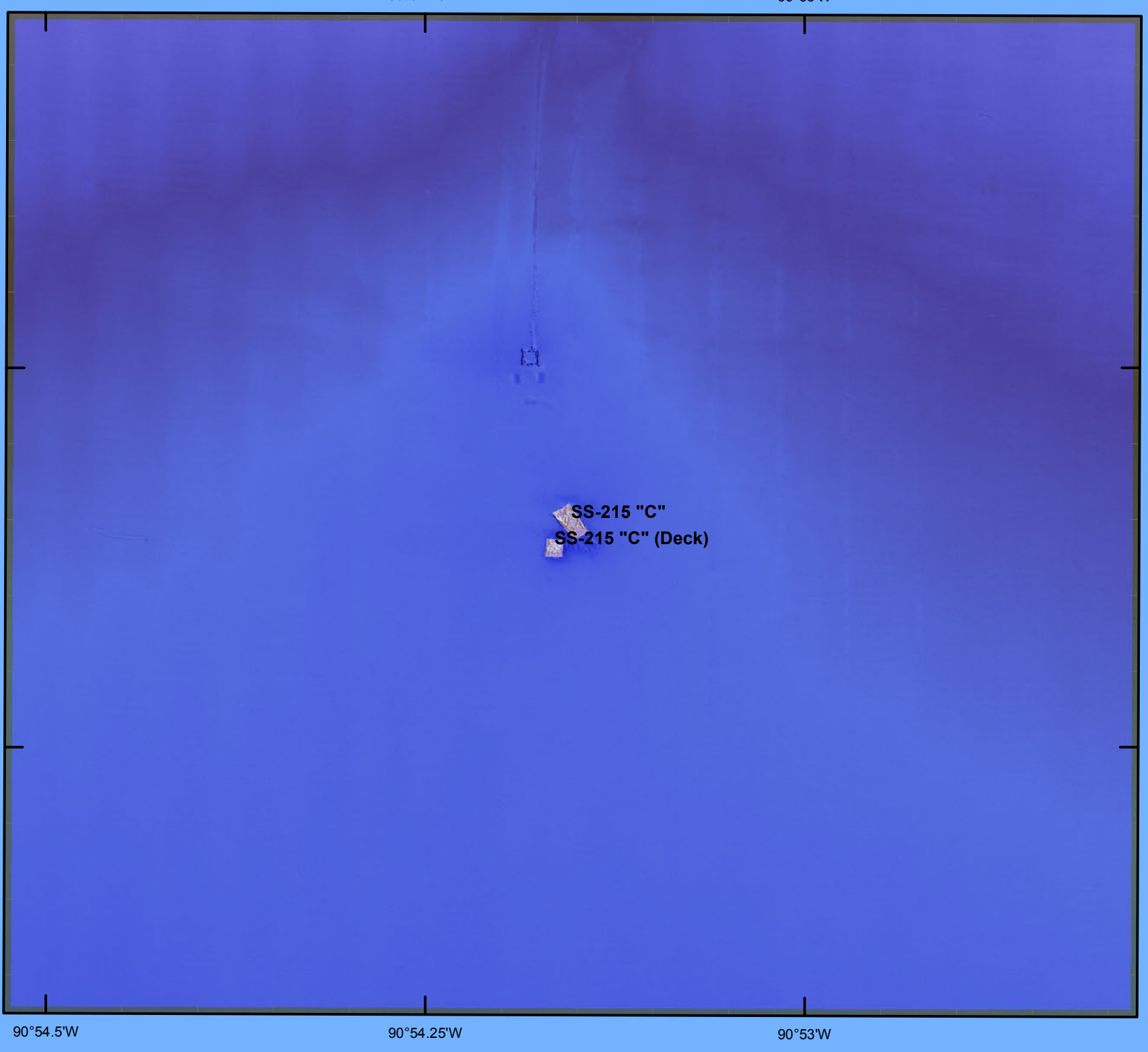

0 410 820 1,640 2,460 3,280 4,100 4,920

Feet

N
W E
S

November 14, 2012

Not for navigation. For informational purposes only.

Louisiana Artificial Reef Program

Reef Site Name	Distance Offshore\ Nearest Port	Water Depth	Donor	Structure	Latitude/Longitude NAD83	
Ship Shoal 215	46 nm - Cocodrie	106-ft	Unocal	SS-215 "C"	28˚ 30.413’	90˚ 54.159’
				SS-215 "C" (Deck)	28˚ 30.396’	90˚ 54.171’

Louisiana Artificial Reefs

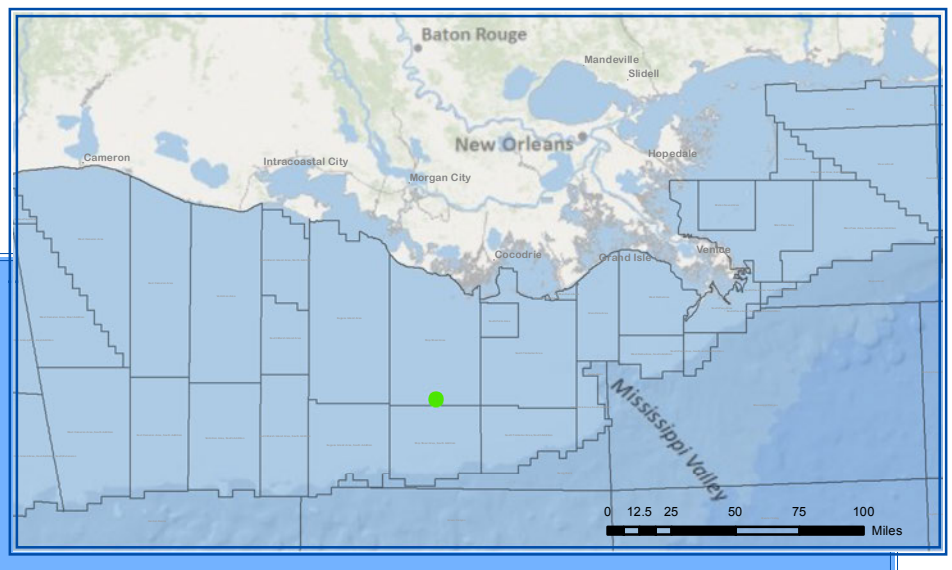

Ship Shoal 230

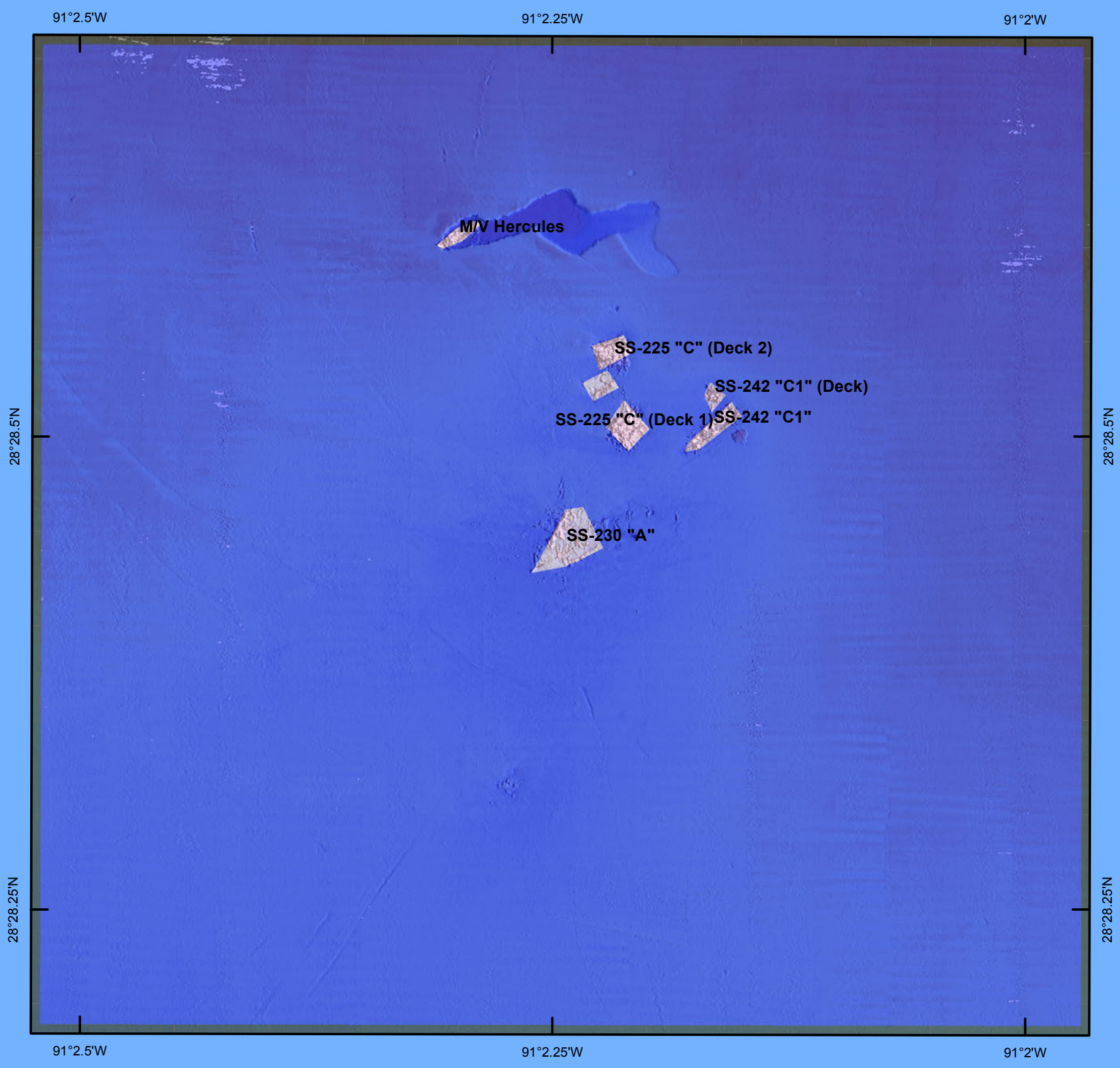

0 305 610 1,220 1,830 2,440 3,050 3,660

Feet

N
W E
S

November 14, 2012

Not for navigation. For informational purposes only.

Louisiana Artificial Reef Program

Reef Site Name	Distance Offshore\ Nearest Port	Water Depth	Donor	Structure	Latitude/Longitude NAD83	
Ship Shoal 230	51 nm - Cocodrie	120-ft	Kerr- McGee	SS-230 "A"	28˚ 28.458’	91˚ 02.248’
				SS-242 "C1"	28˚ 28.520’	91˚ 02.170’
				SS-242 "C1" (Deck)	28˚ 28.536’	91˚ 02.170’
			Sonat	SS-225 "C" (Deck 1)	28˚ 28.519’	91˚ 02.215’
				SS-225 "C" (Deck 2)	28˚ 28.557’	91˚ 02.223’
			Sun Towing	M/V Hercules	28˚ 28.621’	91˚ 02.305’

Louisiana Artificial Reefs

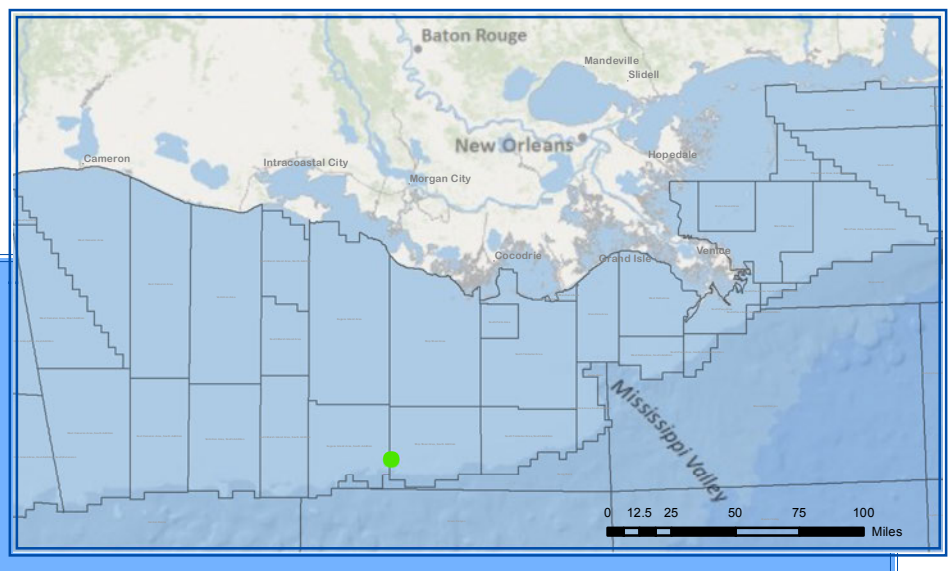

Ship Shoal 320

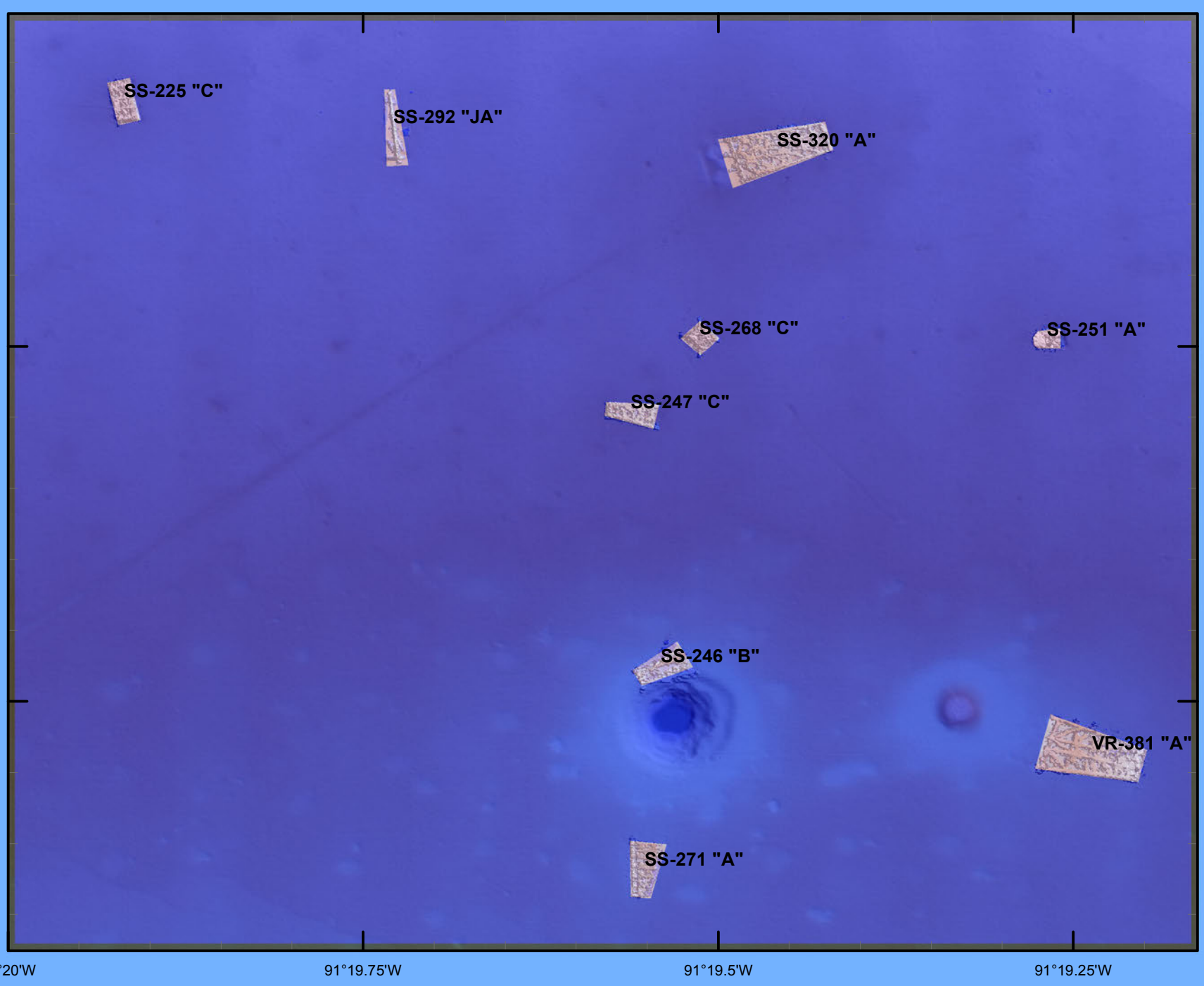

0 460 920 1,840 2,760 3,680 4,600 5,520

Feet

N
W E
S

November 14, 2012

Not for navigation. For informational purposes only.

Louisiana Artificial Reef Program

Reef Site Name	Distance Offshore\ Nearest Port	Water Depth	Donor	Structure	Latitude/Longitude NAD83	
Ship Shoal 320	76 nm - Cocodrie	330-ft	Apache Corporation	SS-292 "JA"	28˚ 08.669’	91˚ 19.735’
			CNG	SS-246 "B"	28˚ 08.290’	91˚ 19.546’
				SS-271 "A"	28˚ 08.146’	91˚ 19.558’
				SS-320 "A"	28˚ 08.653’	91˚ 19.464’
			Dominion E&P	SS-247 "C"	28˚ 08.469’	91˚ 19.567’
			Maritech Resources, Inc.	SS-268 "C"	28˚ 08.521’	91˚ 19.519’
			Mesa	VR-381 "A"	28˚ 08.228’	91˚ 19.242’
			Sonat	SS-225 "C"	28˚ 08.687’	91˚ 19.924’
			Union Pacific	SS-251 "A"	28˚ 08.520’	91˚ 19.275’

Louisiana Artificial Reefs

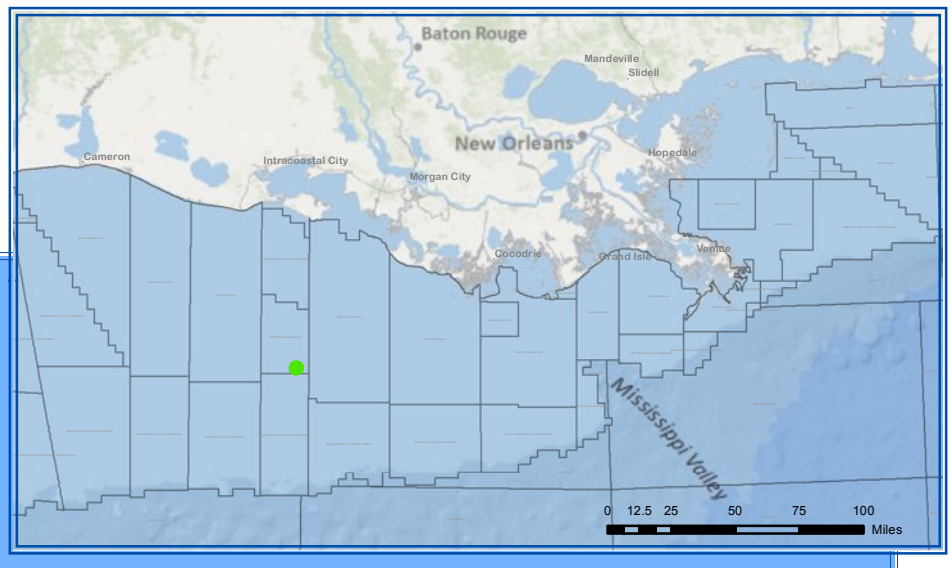

South Marsh Island 66

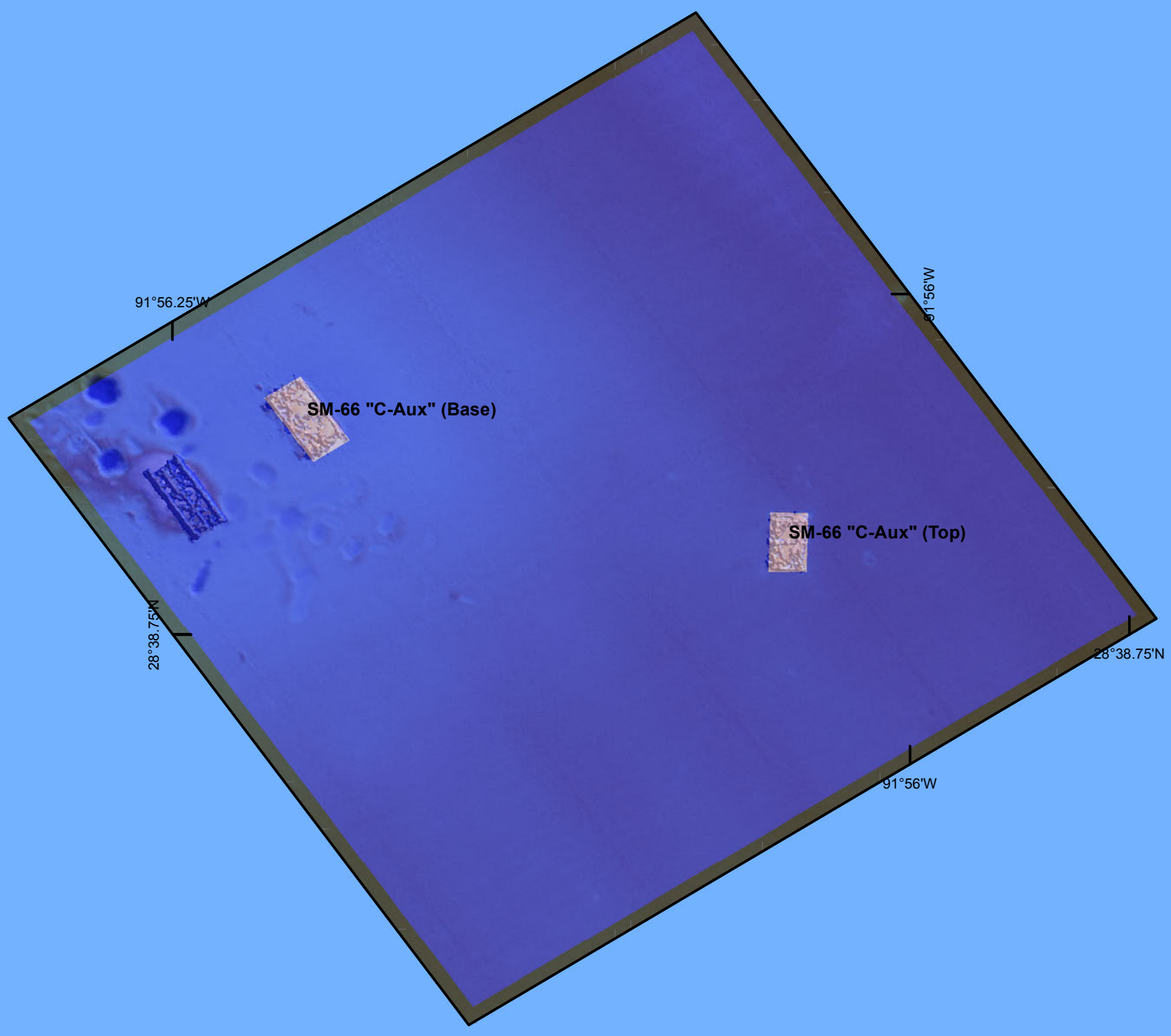

0 212.5 425 850 1,275 1,700 2,125 2,550

Feet

N
W E
S

November 14, 2012

Not for navigation. For informational purposes only.

Louisiana Artificial Reef Program

Reef Site Name	Distance Offshore\ Nearest Port	Water Depth	Donor	Structure	Latitude/Longitude NAD83	
South Marsh Island 66	64 nm - Cypremort Point	128-ft	Williams Offshore	SM-66 "C-Aux" (Base)	28˚ 38.838’	91˚ 56.212’
				SM-66 "C-Aux" (Top)	28˚ 38.796’	91˚ 56.049’

Louisiana Artificial Reefs

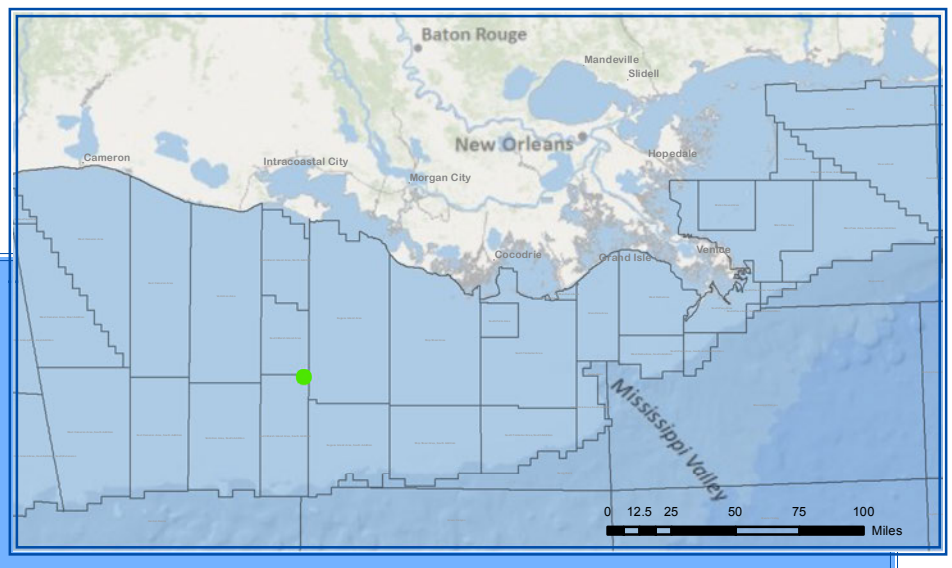

South Marsh Island 77



0 410 820 1,640 2,460 3,280 4,100 4,920

Feet

N
W E
S

November 14, 2012

Not for navigation. For informational purposes only.

Louisiana Artificial Reef Program

Reef Site Name	Distance Offshore\ Nearest Port	Water Depth	Donor	Structure	Latitude/Longitude NAD83	
South Marsh Island 77	66 nm - Cypremort Point	137-ft	Chevron USA, Inc.	EI-230 "CC"	28˚ 36.240’	91˚ 53.384’
				EI-252 "B"	28˚ 36.356’	91˚ 53.736’
			McMoRan Exploration Company	EI-198 "A"	28˚ 36.198’	91˚ 53.409’

Louisiana Artificial Reefs

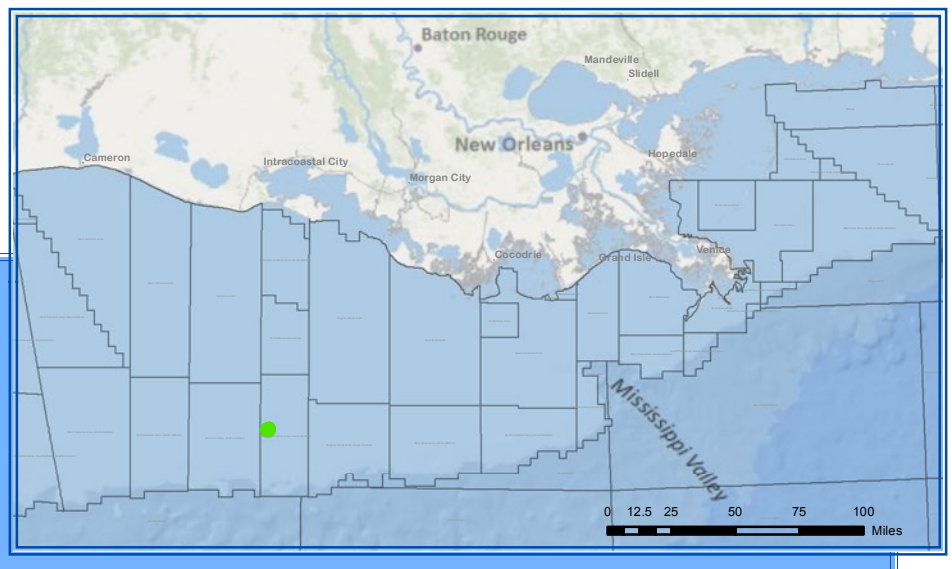

South Marsh Island 133

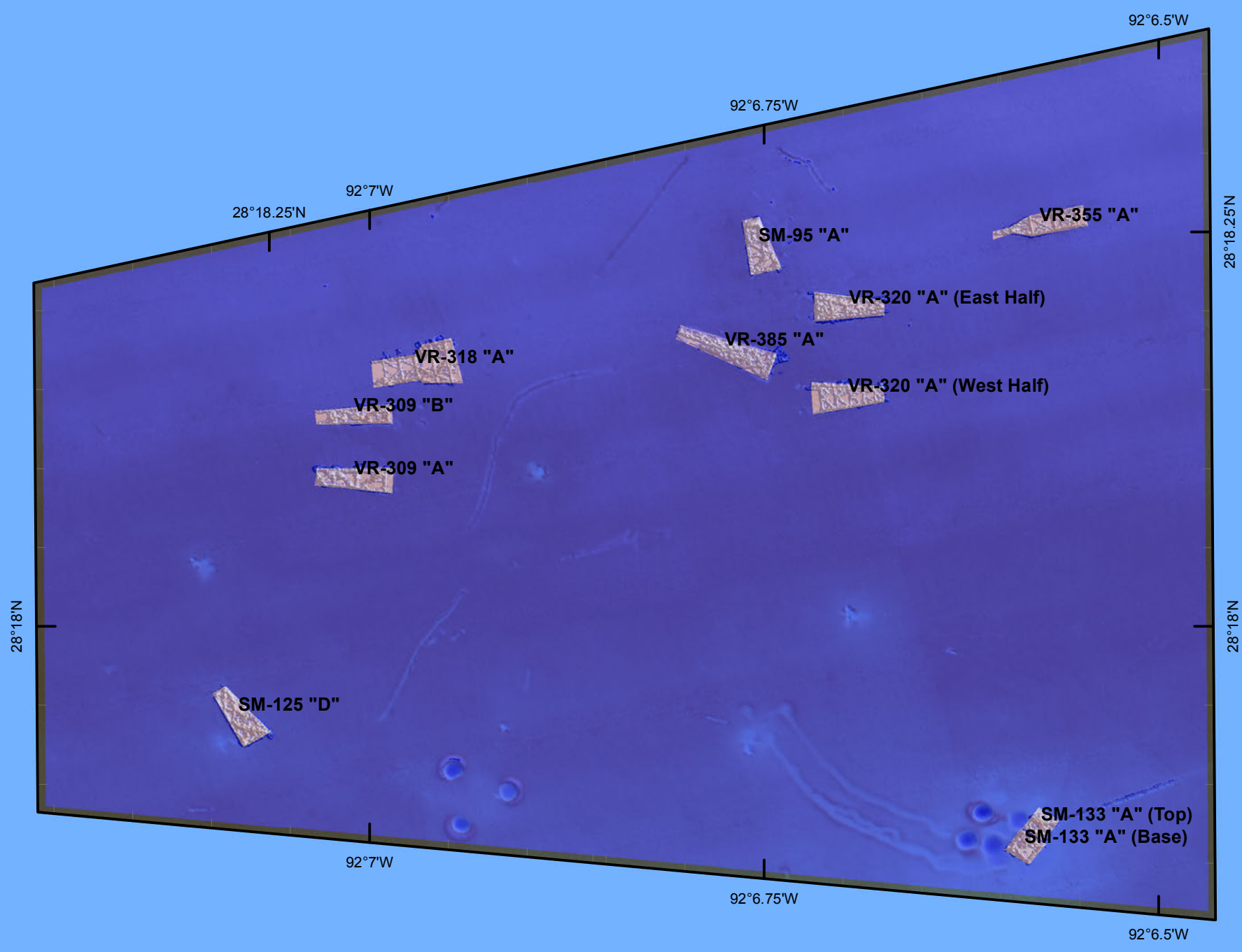

0 410 820 1,640 2,460 3,280 4,100 4,920

Feet

N
W E
S

November 14, 2012

Not for navigation. For informational purposes only.

Louisiana Artificial Reef Program

Reef Site Name	Distance Offshore\ Nearest Port	Water Depth	Donor	Structure	Latitude/Longitude NAD83	
South Marsh Island 133	85 nm - Cypremort Point	212-ft	Apache Corporation	SM-95 "A"	28˚ 18.256’	92˚ 06.761’
			ATP Oil & Gas Corporation	VR-318 "A"	28˚ 18.179’	92˚ 06.978’
			Dominion E&P	SM-133 "A" (Base)	28˚ 17.875’	92˚ 06.592’
				SM-133 "A" (Top)	28˚ 17.889’	92˚ 06.582’
			Maritech Resources, Inc.	SM-125 "D"	28˚ 17.959’	92˚ 07.090’
				VR-355 "A"	28˚ 18.269’	92˚ 06.583’
			Merit Energy Company	VR-385 "A"	28˚ 18.190’	92˚ 06.782’
			Seneca	VR-309 "A"	28˚ 18.109’	92˚ 07.017’
				VR-309 "B"	28˚ 18.149’	92˚ 07.017’
			W&T Offshore, Inc.	VR-320 "A" (East Half)	28˚ 18.217’	92˚ 06.703’
				VR-320 "A" (West Half)	28˚ 18.161’	92˚ 06.704’

Louisiana Artificial Reefs

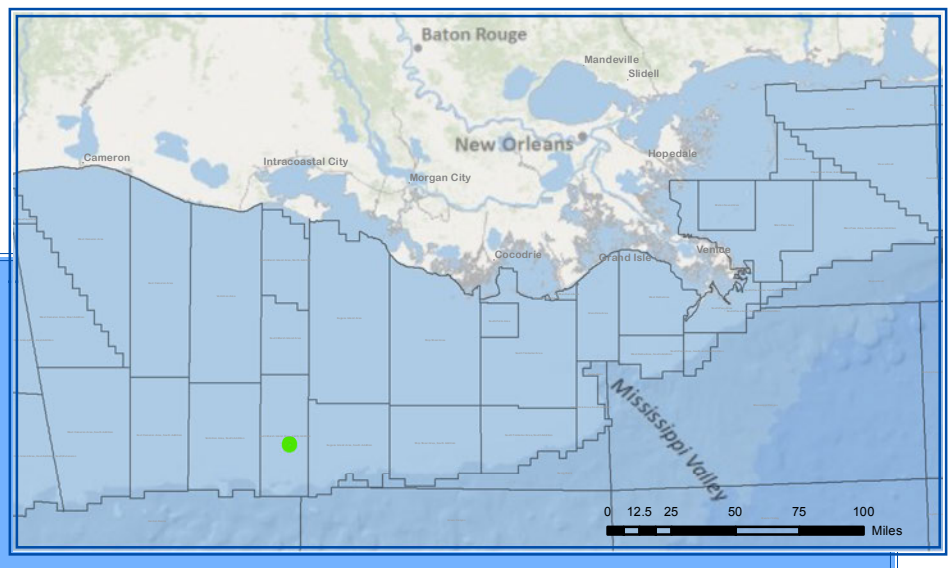

South Marsh Island 146

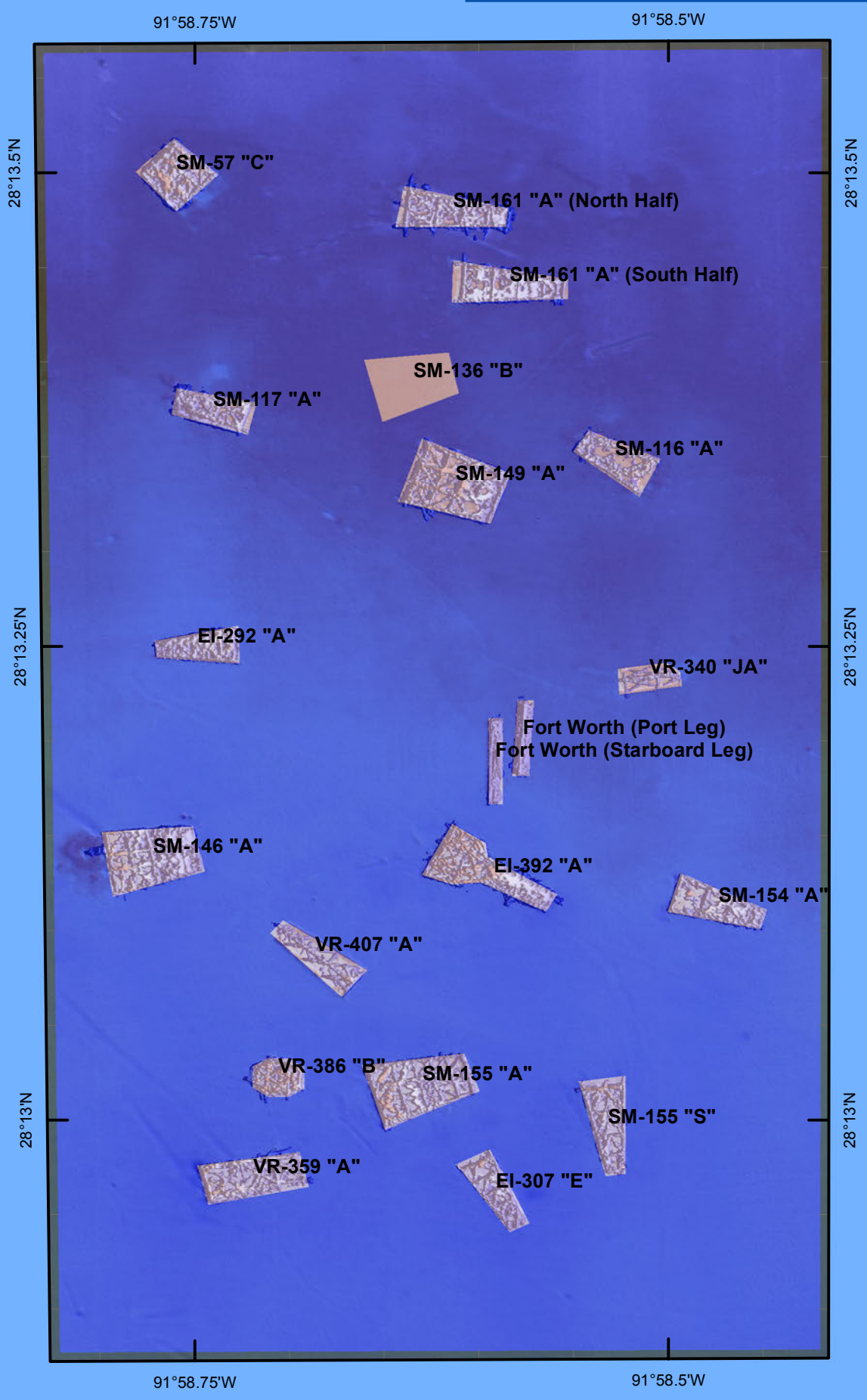

0 370 740 1,480 2,220 2,960 3,700 4,440

Feet

N W E S

November 14, 2012

Not for navigation. For informational purposes only.

Louisiana Artificial Reef Program

Reef Site Name	Distance Offshore\ Nearest Port	Water Depth	Donor	Structure	Latitude/Longitude NAD83	
South Marsh Island 146	89 nm - Cypremort Point	237-ft	Apache Corporation	SM-161 "A" (North Half)	28˚ 13.494’	91˚ 58.620’
				SM-161 "A" (South Half)	28˚ 13.456’	91˚ 58.591’
				SM-57 "C"	28˚ 13.515’	91˚ 58.767’
			British Petroleum	VR-359 "A"	28˚ 12.985’	91˚ 58.726’
			CNG	EI-392 "A"	28˚ 13.144’	91˚ 58.599’
				SM-154 "A"	28˚ 13.128’	91˚ 58.480’
			Forest Oil Company	EI-292 "A"	28˚ 13.265’	91˚ 58.756’
				EI-307 "E"	28˚ 12.977’	91˚ 58.598’
			Mariner Energy	SM-136 "B"	28˚ 13.405’	91˚ 58.641’
				SM-149 "A"	28˚ 13.351’	91˚ 58.619’
			McMoRan Oil and Gas	VR-407 "A"	28˚ 13.102’	91˚ 58.693’
			Merit Energy Company	VR-386 "B"	28˚ 13.038’	91˚ 58.713’
			Newfield Exploration Company	SM-116 "A"	28˚ 13.364’	91˚ 58.535’
			Nexen	VR-340 "JA"	28˚ 13.248’	91˚ 58.517’
			Oxy	SM-146 "A"	28˚ 13.154’	91˚ 58.779’
			Pioneer	SM-155 "A"	28˚ 13.034’	91˚ 58.637’
				SM-155 "S"	28˚ 13.011’	91˚ 58.539’
			Rowan Companies, Inc.	Fort Worth (Port Leg)	28˚ 13.217’	91˚ 58.584’
				Fort Worth (Starboard Leg)	28˚ 13.205’	91˚ 58.598’
			W&T Offshore, Inc.	SM-117 "A"	28˚ 13.390’	91˚ 58.747’

Louisiana Artificial Reefs

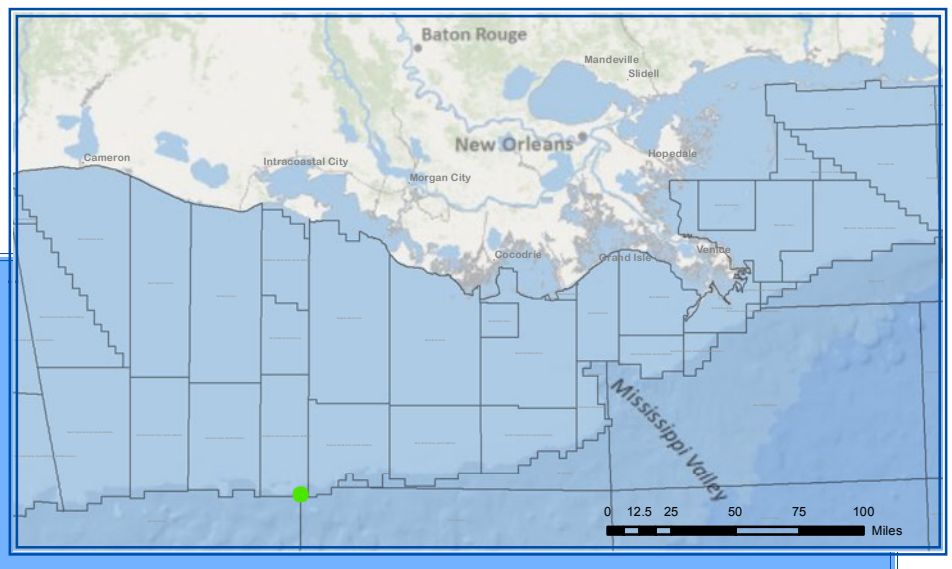

South Marsh Island 205

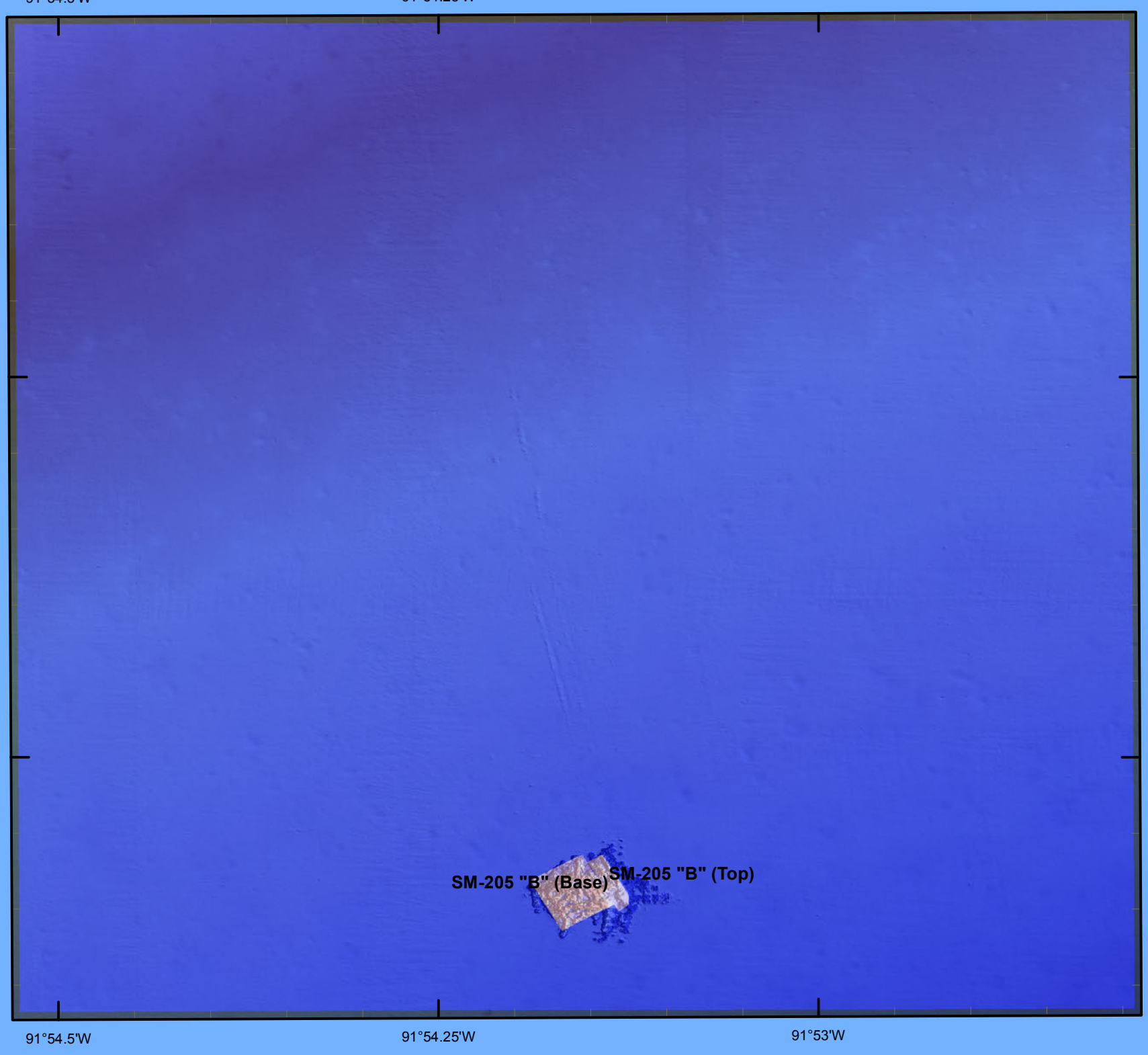

0 410 820 1,640 2,460 3,280 4,100 4,920

Feet

N
W E
S

November 14, 2012

Not for navigation. For informational purposes only.

Louisiana Artificial Reef Program

Reef Site Name	Distance Offshore\ Nearest Port	Water Depth	Donor	Structure	Latitude/Longitude NAD83	
South Marsh Island 205	103 nm - Cocodrie	490-ft	British Petroleum	SM-205 "B" (Base)	27˚ 55.676’	91˚ 54.169’
				SM-205 "B" (Top)	27˚ 55.683’	91˚ 54.144’

Louisiana Artificial Reefs

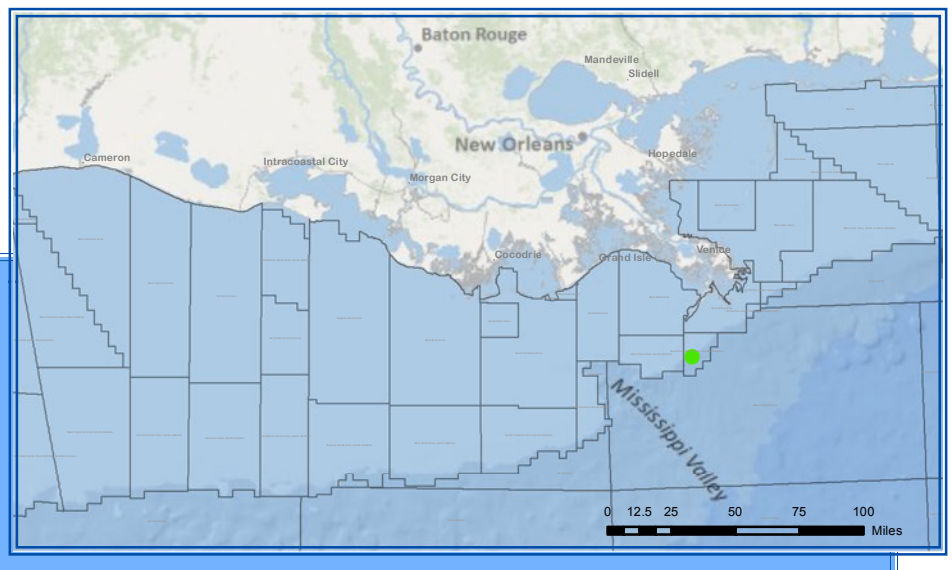

South Pass 89



0 175 350 700 1,050 1,400 1,750 2,100

Feet

N
W E
S

November 14, 2012

Not for navigation. For informational purposes only.

Louisiana Artificial Reef Program

Reef Site Name	Distance Offshore\ Nearest Port	Water Depth	Donor	Structure	Latitude/Longitude NAD83	
South Pass 89	34 nm - Venice	394-ft	British Petroleum	GI-95 "A"	28˚ 42.201’	89˚ 23.559’
			Chevron USA, Inc.	MC-63 "B"	28˚ 42.150’	89˚ 23.528’
			Marathon	SP-89 "A" (Base)	28˚ 42.197’	89˚ 23.459’
				SP-89 "A" (Top)	28˚ 42.191’	89˚ 23.486’

Louisiana Artificial Reefs

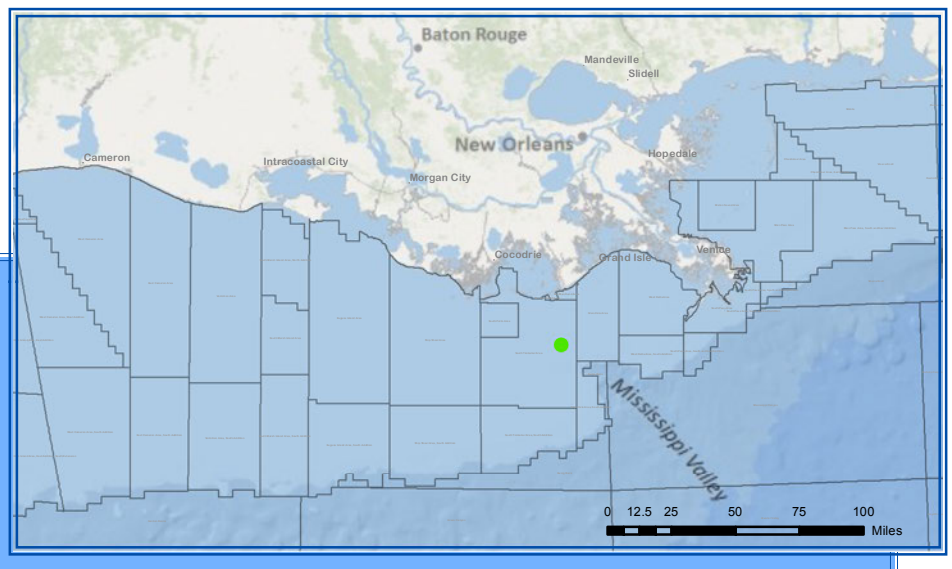

South Timbalier 86



0 100 200 400 600 800 1,000 1,200

Feet

N
W E
S

November 14, 2012

Not for navigation. For informational purposes only.

Louisiana Artificial Reef Program

Reef Site Name	Distance Offshore\ Nearest Port	Water Depth	Donor	Structure	Latitude/Longitude NAD83
South Timbalier 86	22 nm - Fourchon	97-ft	Odeco	ST-86 "A"	28˚ 46.763’ 90˚ 14.060’

Louisiana Artificial Reefs

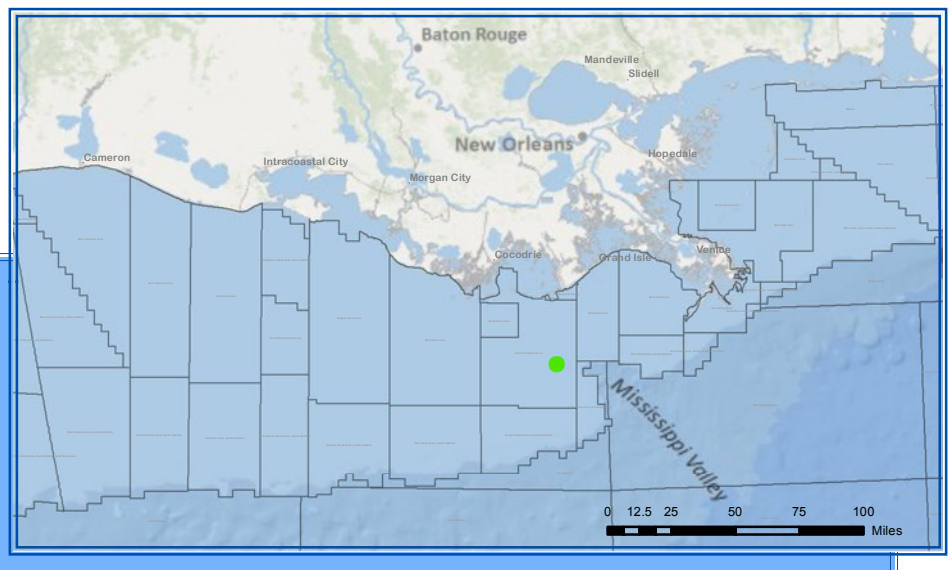

South Timbalier 128

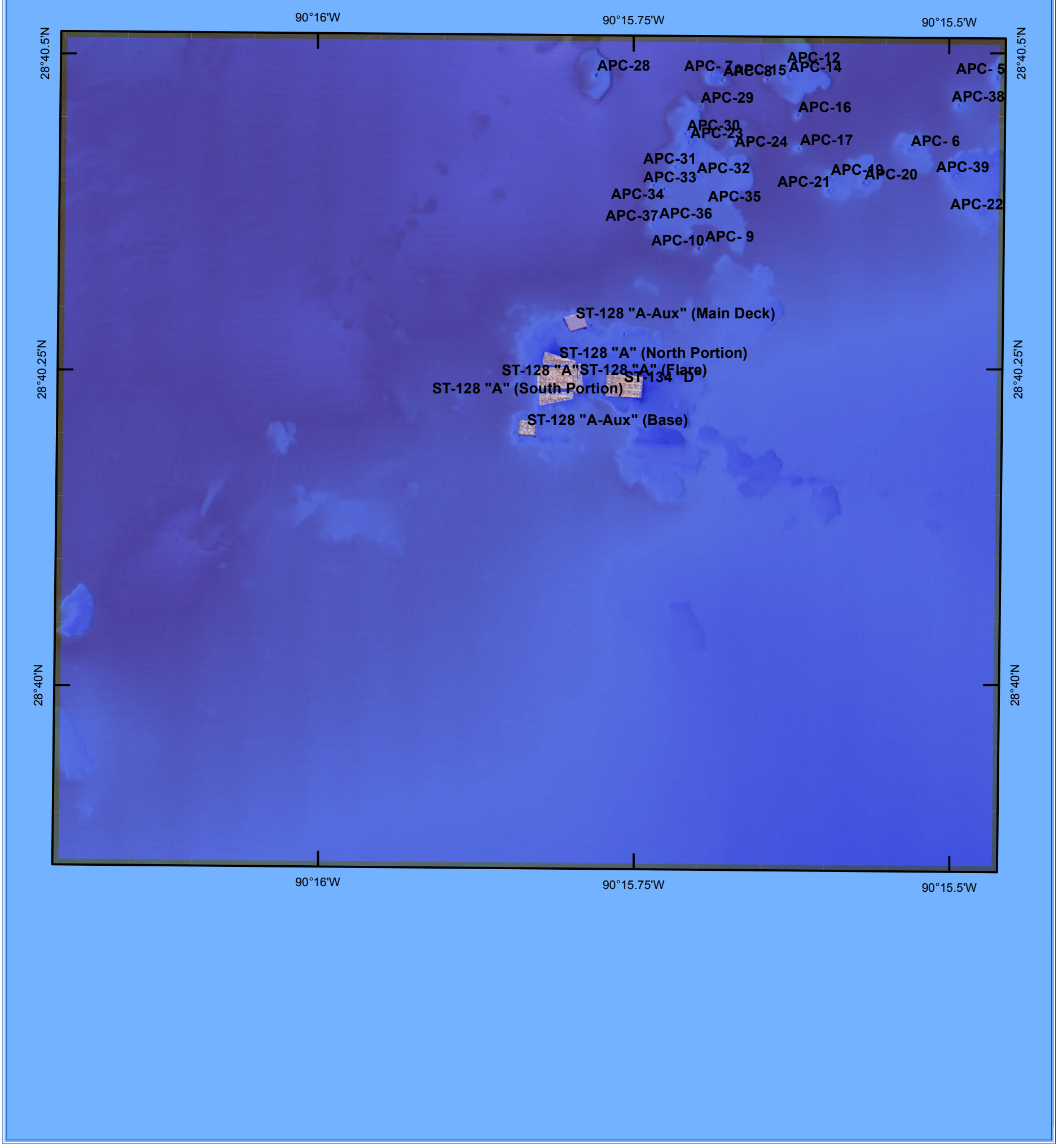

0 412.5 825 1,650 2,475 3,300 4,125 4,950

Feet

N W E S

November 14, 2012

Not for navigation. For informational purposes only.

Louisiana Artificial Reef Program

Reef Site Name	Distance Offshore\ Nearest Port	Water Depth	Donor	Structure	Latitude/Longitude NAD83	
South Timbalier 128	28 nm - Fourchon	102-ft	Chevron USA, Inc.	ST-128 "A"	28˚ 40.257′	90˚ 15.815′
				ST-128 "A" (Flare)	28˚ 40.257′	90˚ 15.797′
				ST-128 "A" (North Portion)	28˚ 40.271′	90˚ 15.814′
				ST-128 "A" (South Portion)	28˚ 40.243′	90˚ 15.816′
				ST-128 "A-Aux" (Base)	28˚ 40.218′	90˚ 15.839′
				ST-128 "A-Aux" (Main Deck)	28˚ 40.302′	90˚ 15.801′
				ST-134 "D"	28˚ 40.252′	90˚ 15.762′
			ReefEx	APC- 1	28˚ 40.527′	90˚ 15.432′
				APC- 2	28˚ 40.521′	90˚ 15.440′
				APC- 3	28˚ 40.518′	90˚ 15.435′
				APC- 4	28˚ 40.510′	90˚ 15.436′
				APC- 5	28˚ 40.496′	90˚ 15.466′
				APC- 6	28˚ 40.439′	90˚ 15.535′
				APC- 7	28˚ 40.498′	90˚ 15.692′
				APC- 8	28˚ 40.494′	90˚ 15.684′
				APC- 9	28˚ 40.363′	90˚ 15.698′
				APC-10	28˚ 40.360′	90˚ 15.702′
				APC-11	28˚ 40.508′	90˚ 15.447′
				APC-12	28˚ 40.505′	90˚ 15.633′
				APC-13	28˚ 40.460′	90˚ 15.437′
				APC-14	28˚ 40.497′	90˚ 15.631′
				APC-15	28˚ 40.495′	90˚ 15.648′
				APC-16	28˚ 40.465′	90˚ 15.624′
				APC-17	28˚ 40.440′	90˚ 15.623′
				APC-18	28˚ 40.427′	90˚ 15.472′
				APC-19	28˚ 40.416′	90˚ 15.598′
				APC-20	28˚ 40.412′	90˚ 15.572′
				APC-21	28˚ 40.406′	90˚ 15.599′
				APC-22	28˚ 40.389′	90˚ 15.479′
				APC-23	28˚ 40.445′	90˚ 15.710′
				APC-24	28˚ 40.445′	90˚ 15.674′
				APC-25	28˚ 40.580′	90˚ 15.572′
				APC-26	28˚ 40.584′	90˚ 15.578′
				APC-27	28˚ 40.573′	90˚ 15.791′
				APC-28	28˚ 40.498′	90˚ 15.783′
				APC-29	28˚ 40.473′	90˚ 15.701′
				APC-30	28˚ 40.451′	90˚ 15.712′
				APC-31	28˚ 40.425′	90˚ 15.721′
				APC-32	28˚ 40.417′	90˚ 15.704′
				APC-33	28˚ 40.410′	90˚ 15.739′
				APC-34	28˚ 40.407′	90˚ 15.730′
				APC-35	28˚ 40.395′	90˚ 15.696′
				APC-36	28˚ 40.385′	90˚ 15.734′
				APC-37	28˚ 40.380′	90˚ 15.739′
				APC-38	28˚ 40.474′	90˚ 15.496′
				APC-39	28˚ 40.418′	90˚ 15.500′

Louisiana Artificial Reefs

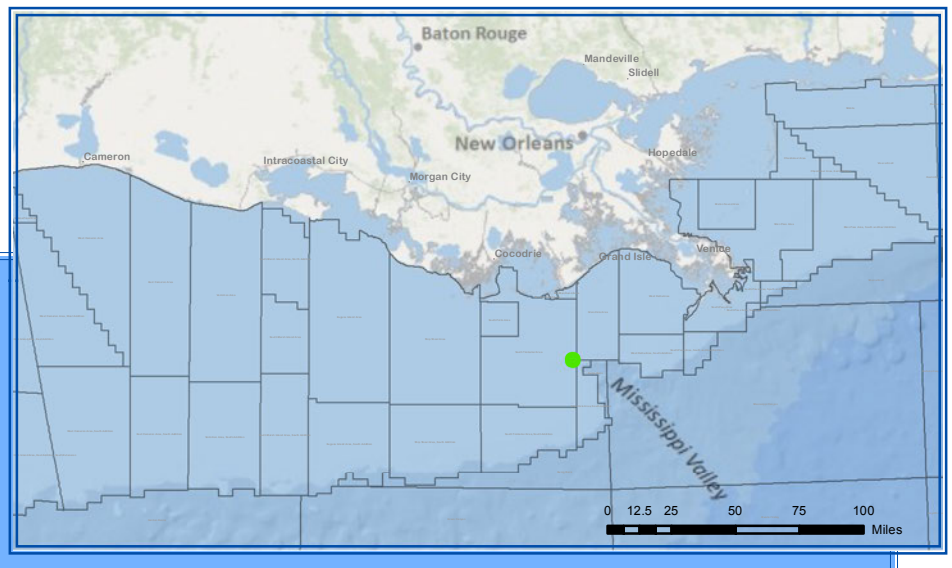

South Timbalier 130

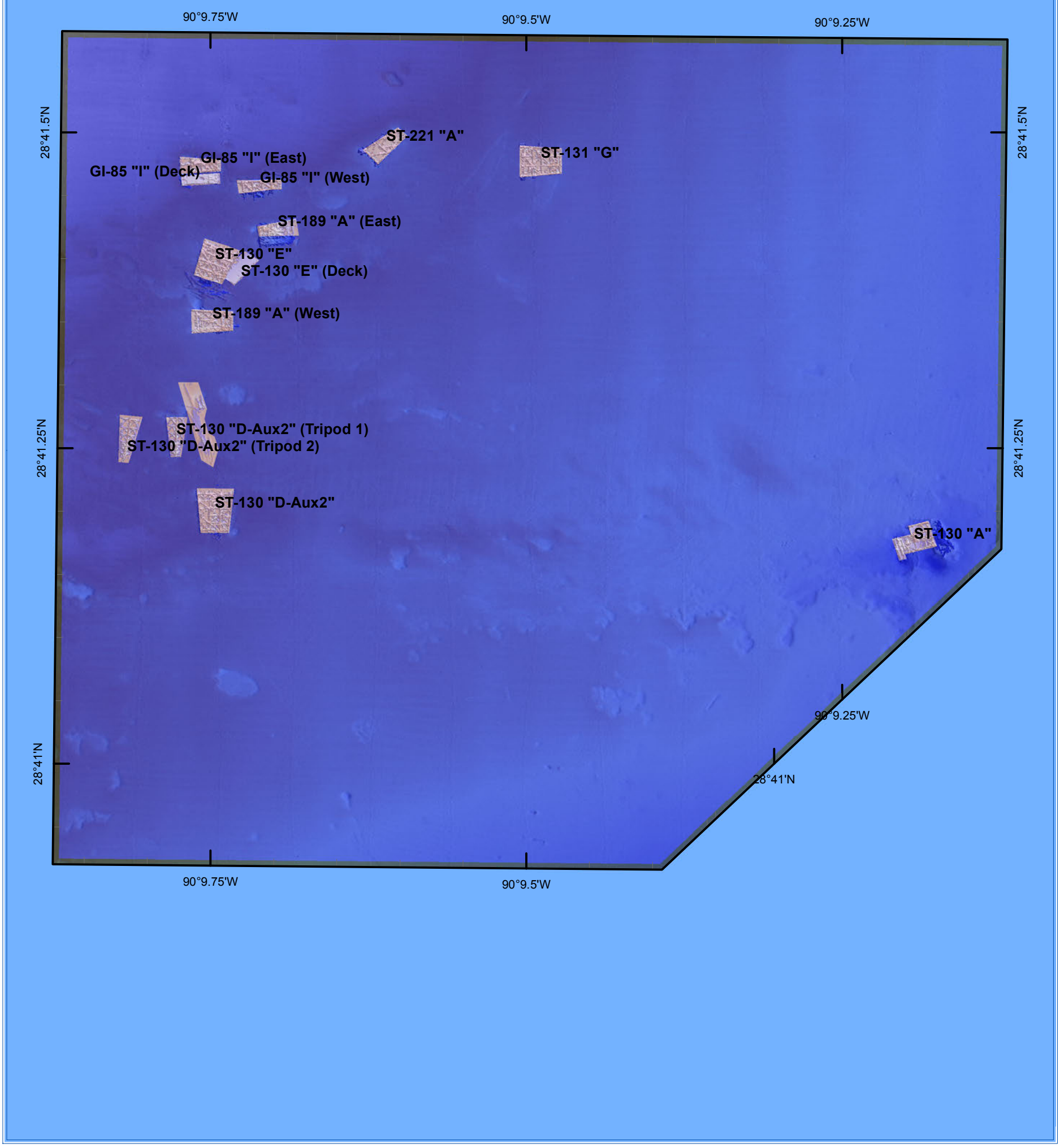

0 412.5 825 1,650 2,475 3,300 4,125 4,950

Feet

N W E S

November 14, 2012

Not for navigation. For informational purposes only.

Louisiana Artificial Reef Program

Reef Site Name	Distance Offshore\ Nearest Port	Water Depth	Donor	Structure	Latitude/Longitude NAD83	
South Timbalier 130	27 nm - Fourchon	134-ft	Apache Corporation	ST-221 "A"	28˚ 41.505’	90˚ 09.615’
			Chevron USA, Inc.	GI-85 "I" (Deck)	28˚ 41.477’	90˚ 09.762’
				GI-85 "I" (East)	28˚ 41.488’	90˚ 09.762’
				GI-85 "I" (West)	28˚ 41.472’	90˚ 09.715’
				ST-130 "A"	28˚ 41.190’	90˚ 09.197’
				ST-130 "D-Aux2"	28˚ 41.215’	90˚ 09.751’
				ST-130 "D-Aux2" (Tripod 1)	28˚ 41.273’	90˚ 09.782’
				ST-130 "D-Aux2" (Tripod 2)	28˚ 41.272’	90˚ 09.820’
				ST-130 "E"	28˚ 41.412’	90˚ 09.751’
				ST-130 "E" (Deck)	28˚ 41.406’	90˚ 09.730’
				ST-131 "G"	28˚ 41.492’	90˚ 09.493’
				ST-189 "A" (East)	28˚ 41.438’	90˚ 09.701’
				ST-189 "A" (West)	28˚ 41.365’	90˚ 09.753’

Louisiana Artificial Reefs

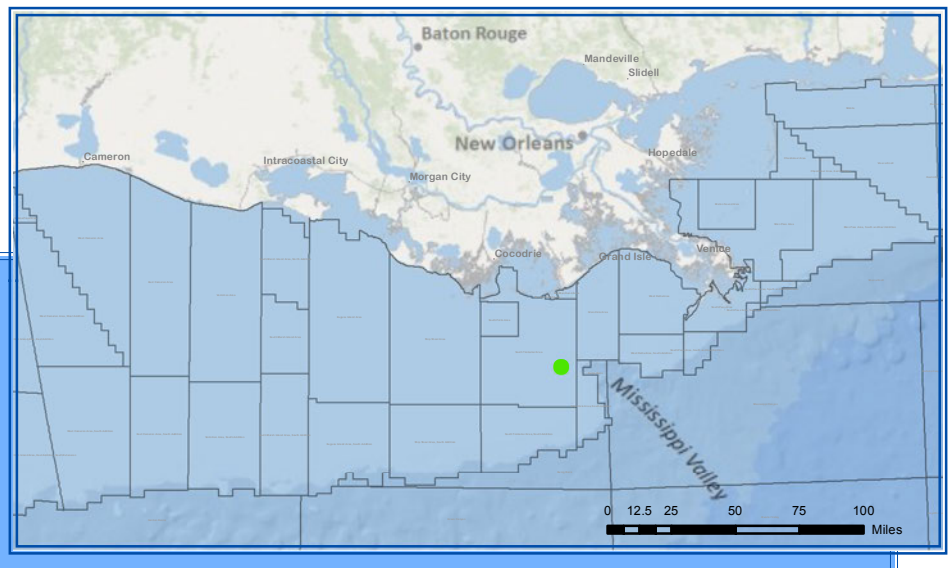

South Timbalier 134 N

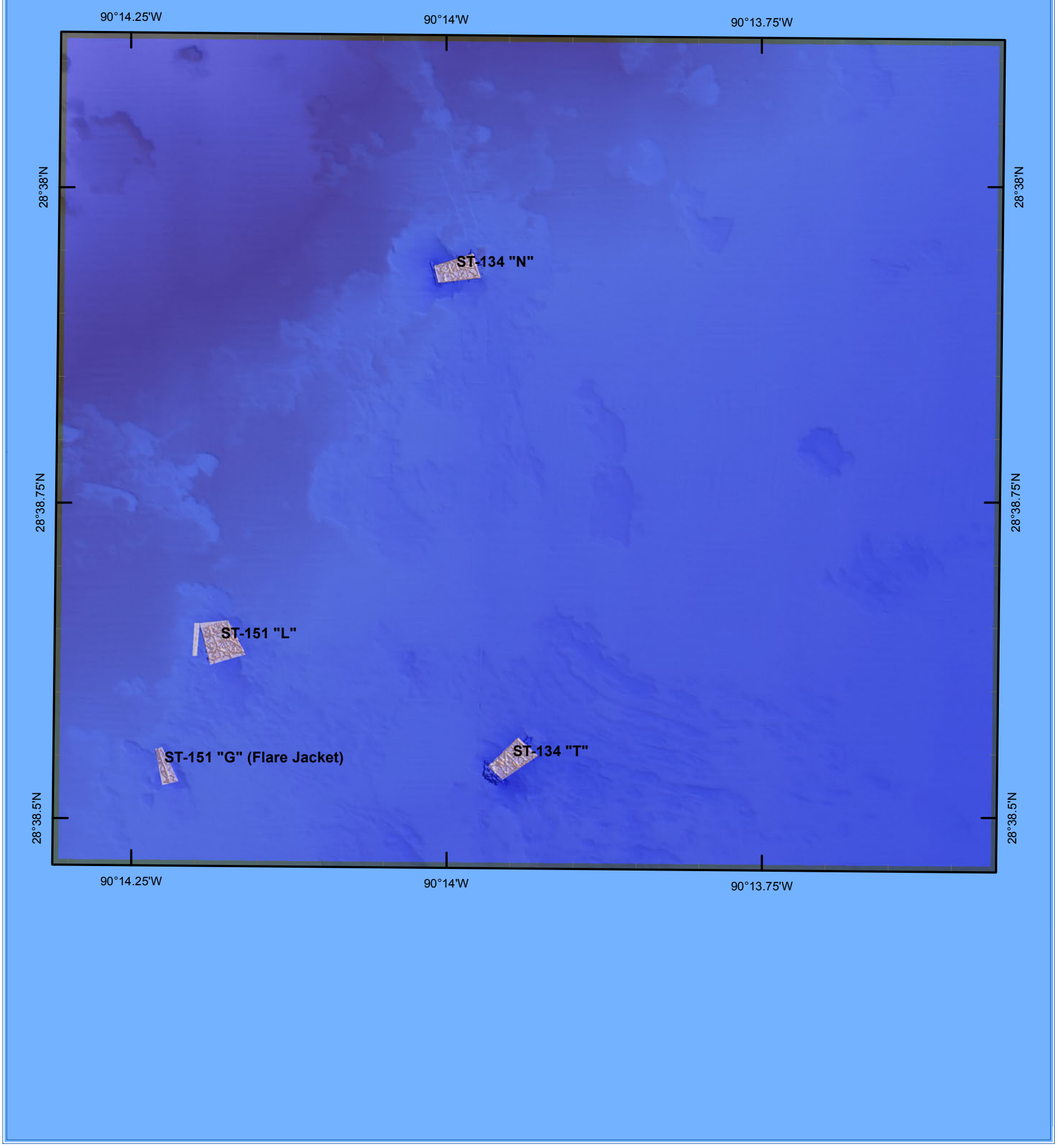

0 412.5 825 1,650 2,475 3,300 4,125 4,950

Feet

N
W E
S

November 14, 2012

Not for navigation. For informational purposes only.

Louisiana Artificial Reef Program

Reef Site Name	Distance Offshore\ Nearest Port	Water Depth	Donor	Structure	Latitude/Longitude NAD83	
South Timbalier 134 N	29 nm - Fourchon	124-ft	Chevron USA, Inc.	ST-134 "N"	28˚ 38.949’	90˚ 13.997’
				ST-134 "T"	28˚ 38.561’	90˚ 13.952’
				ST-151 "G" (Flare Jacket)	28˚ 38.556’	90˚ 14.228’
				ST-151 "L"	28˚ 38.654’	90˚ 14.183’
				ST-151 "L" (Bridge Section)	28˚ 38.656’	90˚ 14.203’

Louisiana Artificial Reefs

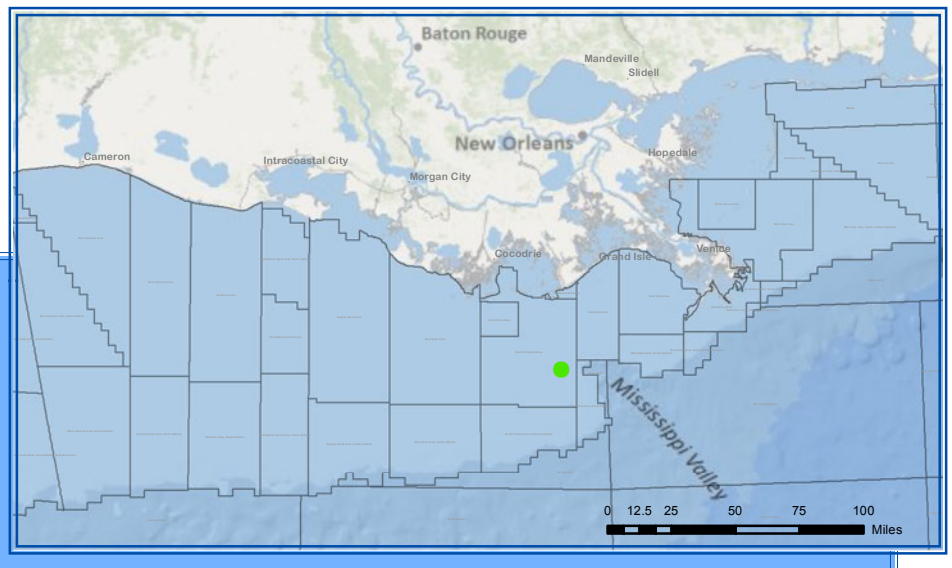

South Timbalier 134 S

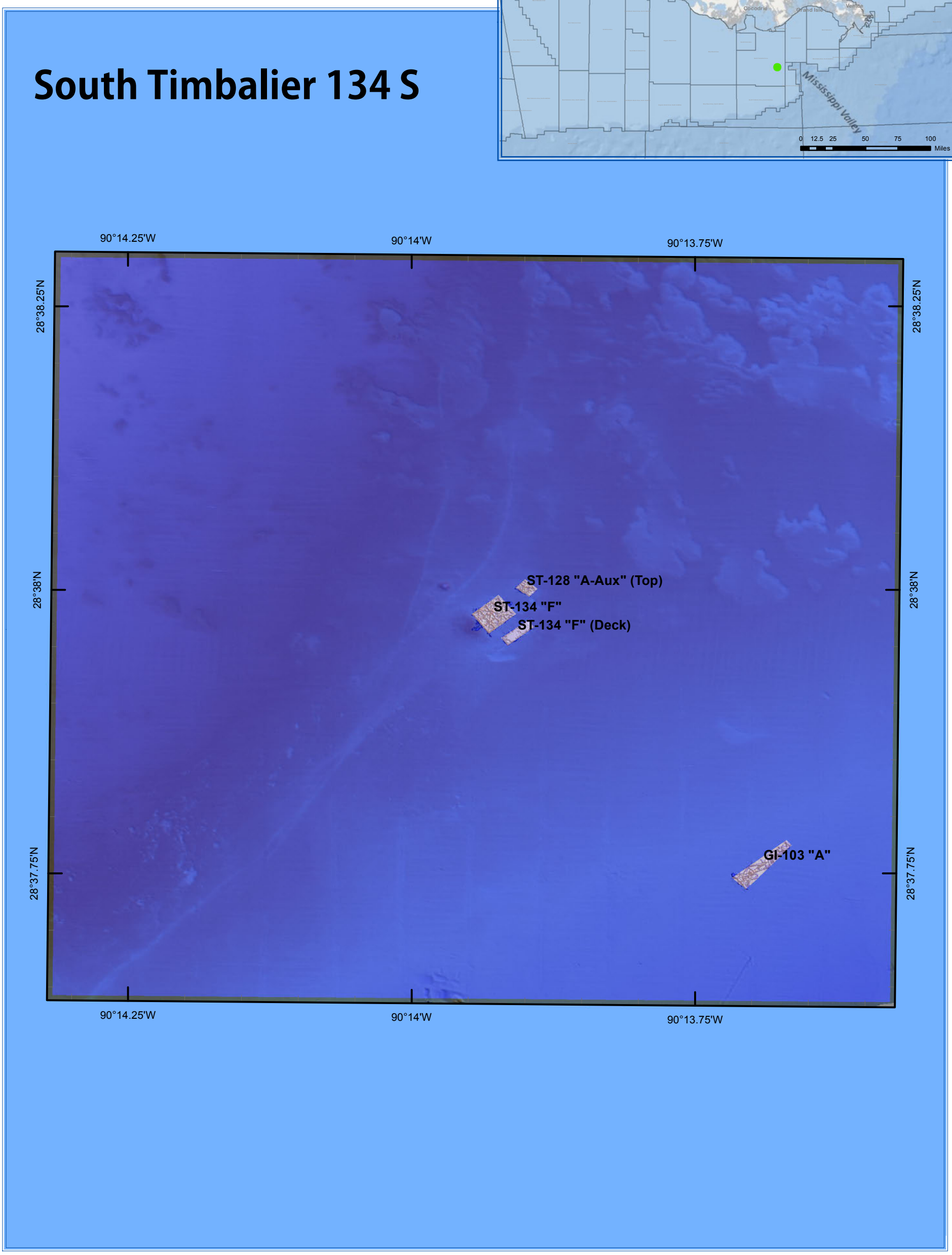

0 412.5 825 1,650 2,475 3,300 4,125 4,950

Feet

N W E S

November 14, 2012

Not for navigation. For informational purposes only.

Louisiana Artificial Reef Program

Reef Site Name	Distance Offshore\ Nearest Port	Water Depth	Donor	Structure	Latitude/Longitude NAD83	
South Timbalier 134 S	30 nm - Fourchon	134-ft	Chevron USA, Inc.	ST-128 "A-Aux" (Top)	28˚ 38.016’	90˚ 13.903’
				ST-134 "F"	28˚ 37.993’	90˚ 13.932’
				ST-134 "F" (Deck)	28˚ 37.977’	90˚ 13.911’
			McMoRan Exploration Company	GI-103 "A"	28˚ 37.774’	90˚ 13.694’

Louisiana Artificial Reefs

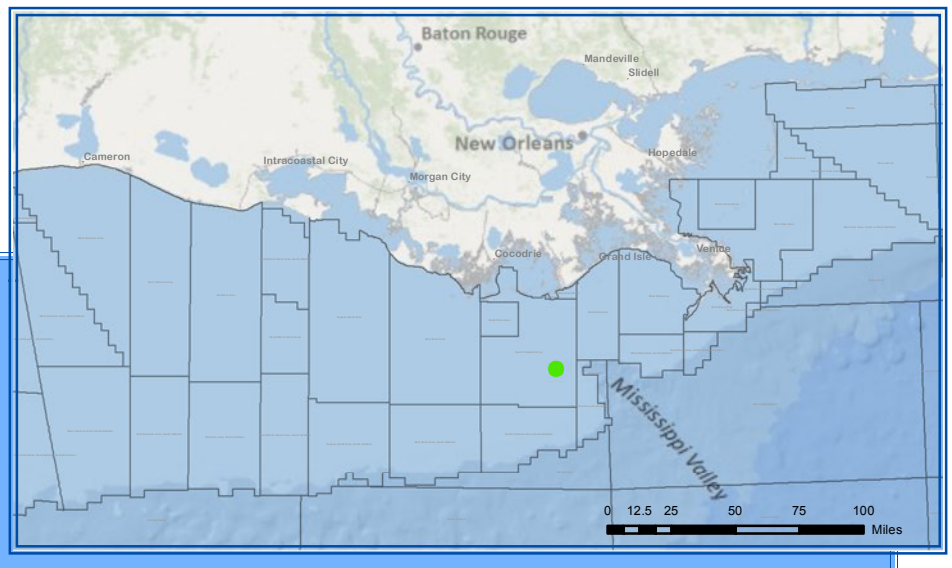

South Timbalier 135

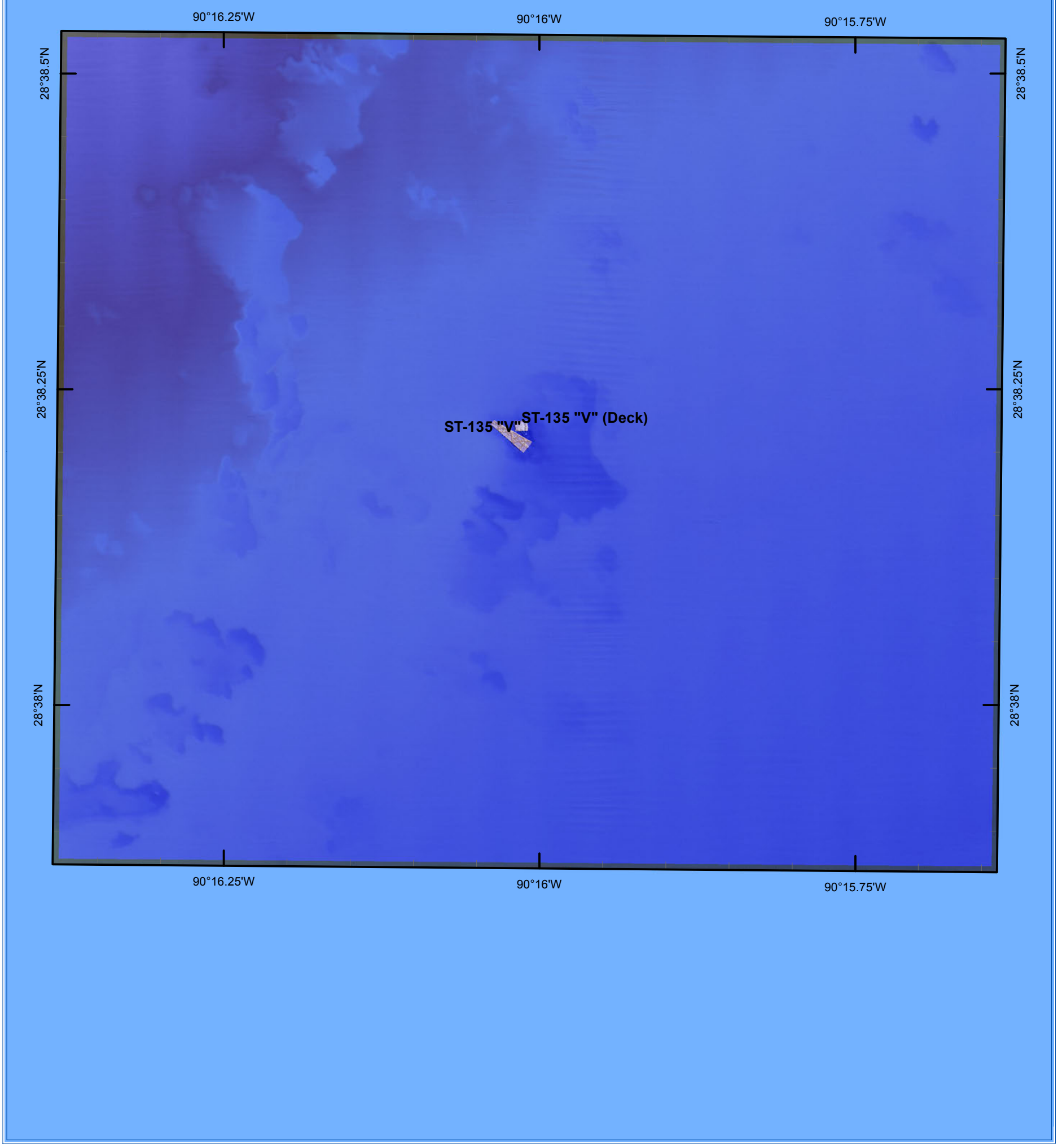

0 412.5 825 1,650 2,475 3,300 4,125 4,950

Feet

November 14, 2012

Not for navigation. For informational purposes only.

Louisiana Artificial Reef Program

Reef Site Name	Distance Offshore\ Nearest Port	Water Depth	Donor	Structure	Latitude/Longitude NAD83	
South Timbalier 135	30 nm - Fourchon	118-ft	Chevron USA, Inc.	ST-135 "V"	28˚ 38.228’	90˚ 16.028’
				ST-135 "V" (Deck)	28˚ 38.235’	90˚ 16.019’

Louisiana Artificial Reefs

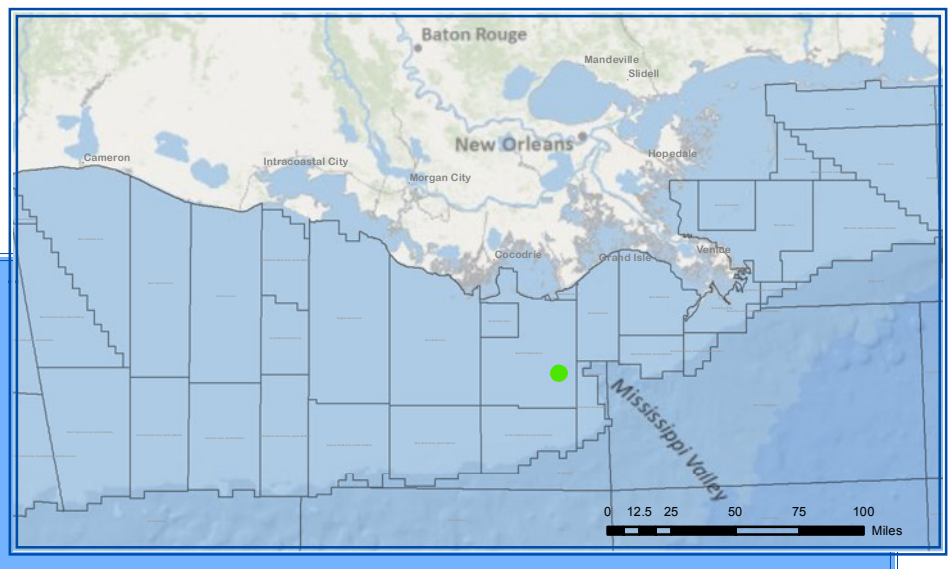

South Timbalier 151/152

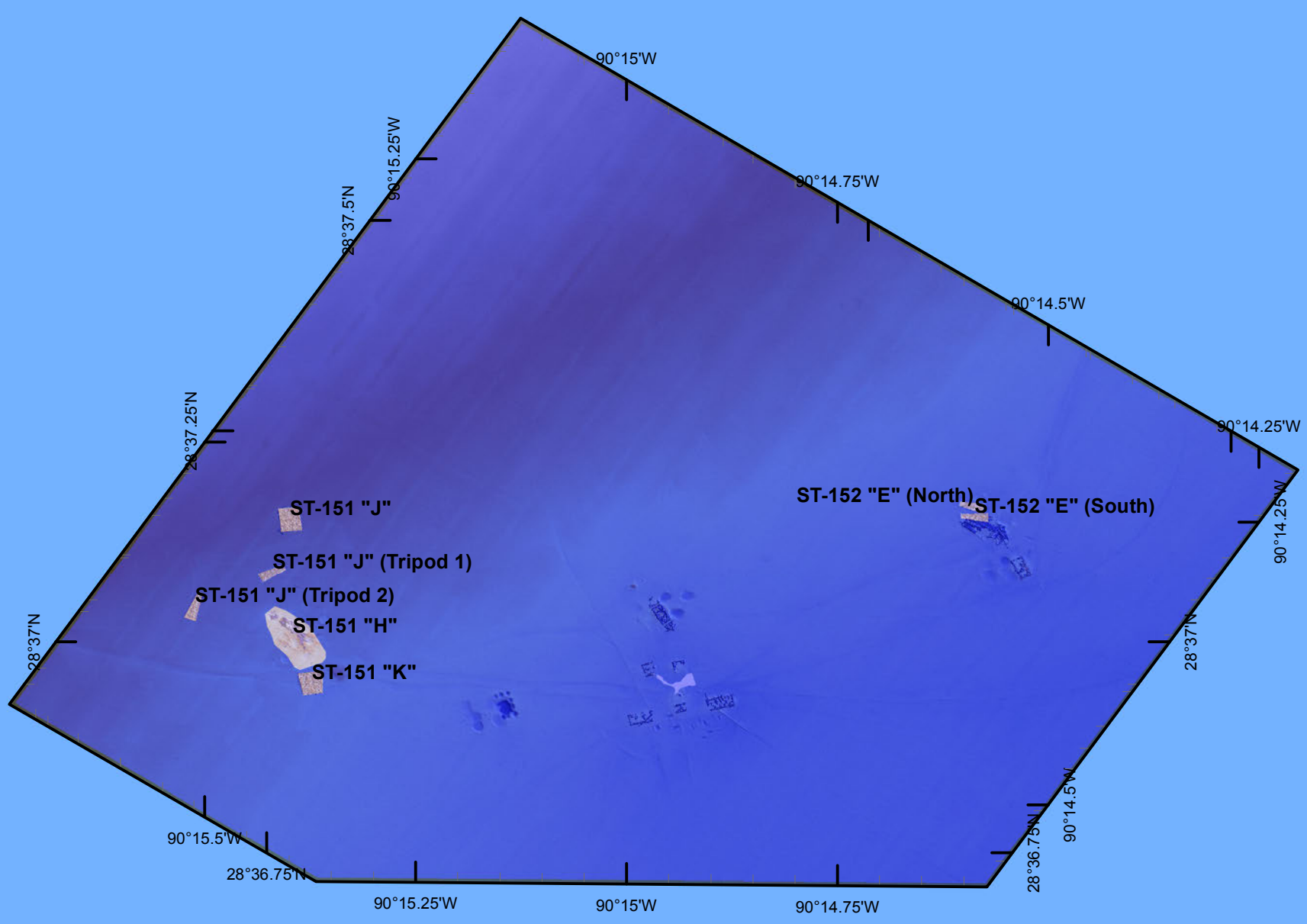

0 800 1,600 3,200 4,800 6,400 8,000 9,600

Feet

N
W E
S

November 14, 2012

Not for navigation. For informational purposes only.

Louisiana Artificial Reef Program

Reef Site Name	Distance Offshore\ Nearest Port	Water Depth	Donor	Structure	Latitude/Longitude NAD83	
South Timbalier 151/152	32 nm - Fourchon	134-ft	Chevron USA, Inc.	ST-151 "H"	28˚ 37.021’	90˚ 15.400’
				ST-151 "J"	28˚ 37.160’	90˚ 15.404’
				ST-151 "J" (Tripod 1)	28˚ 37.097’	90˚ 15.424’
				ST-151 "J" (Tripod 2)	28˚ 37.057’	90˚ 15.516’
				ST-151 "K"	28˚ 36.966’	90˚ 15.378’
				ST-152 "E" (North)	28˚ 37.175’	90˚ 14.596’
				ST-152 "E" (South)	28˚ 37.163’	90˚ 14.592’

Louisiana Artificial Reefs

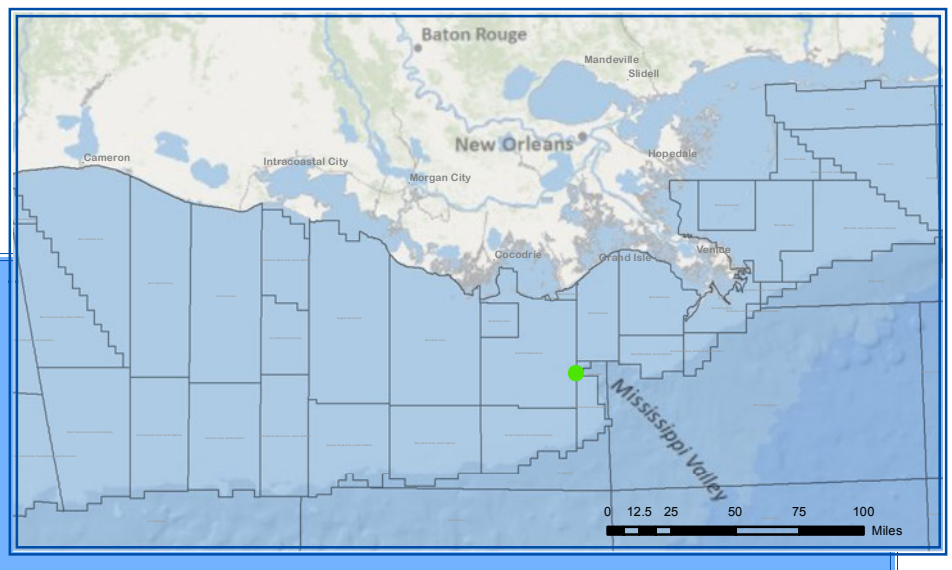

South Timbalier 154

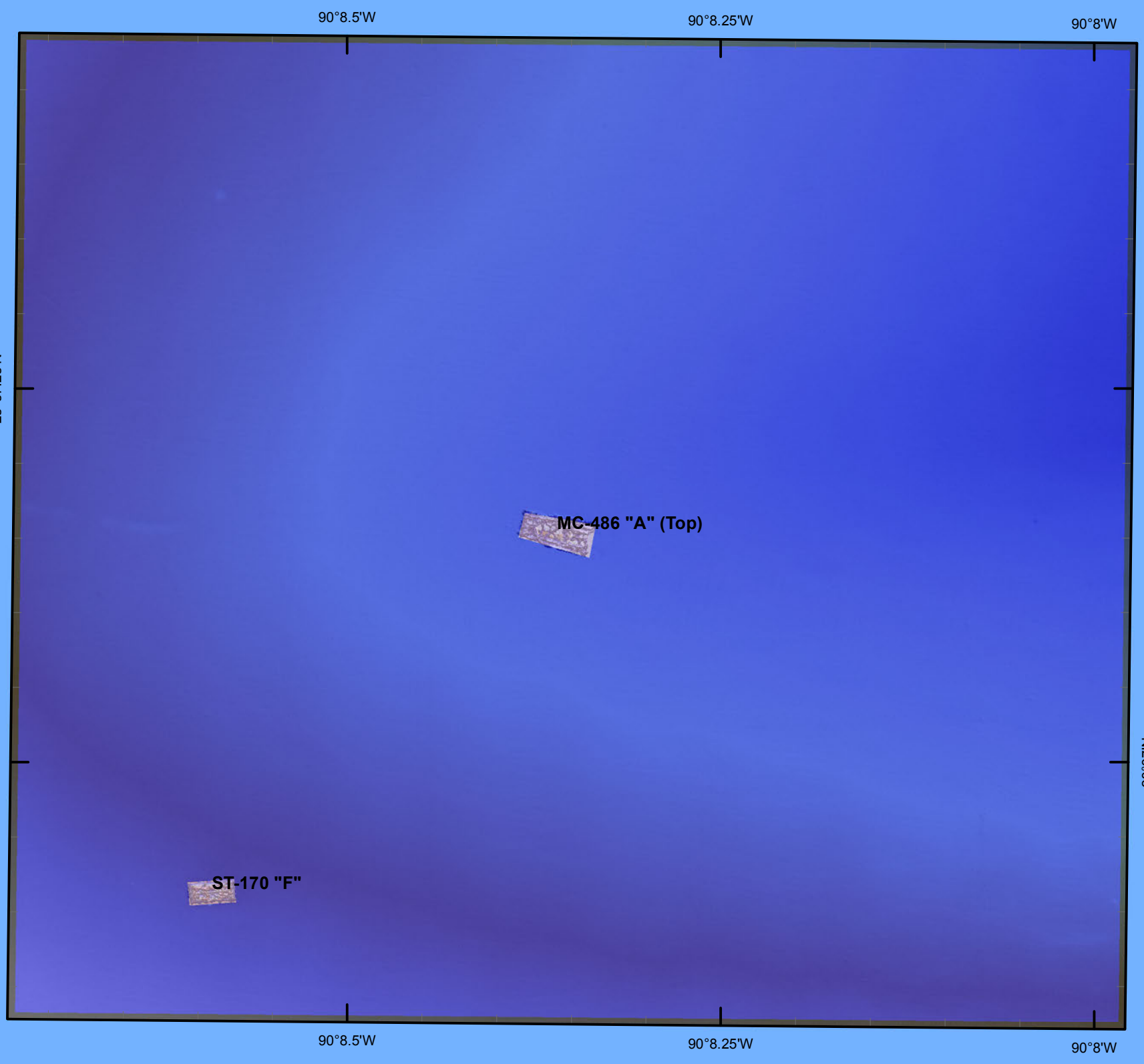

0 412.5 825 1,650 2,475 3,300 4,125 4,950

Feet

November 14, 2012

Not for navigation. For informational purposes only.

Louisiana Artificial Reef Program

Reef Site Name	Distance Offshore\ Nearest Port	Water Depth	Donor	Structure	Latitude/Longitude NAD83	
South Timbalier 154	31 nm - Fourchon	260-ft	Anadarko	ST-170 "F"	28˚ 36.927’	90˚ 08.595’
			Sojitz	MC-486 "A" (Top)	28˚ 37.168’	90˚ 08.364’

Louisiana Artificial Reefs

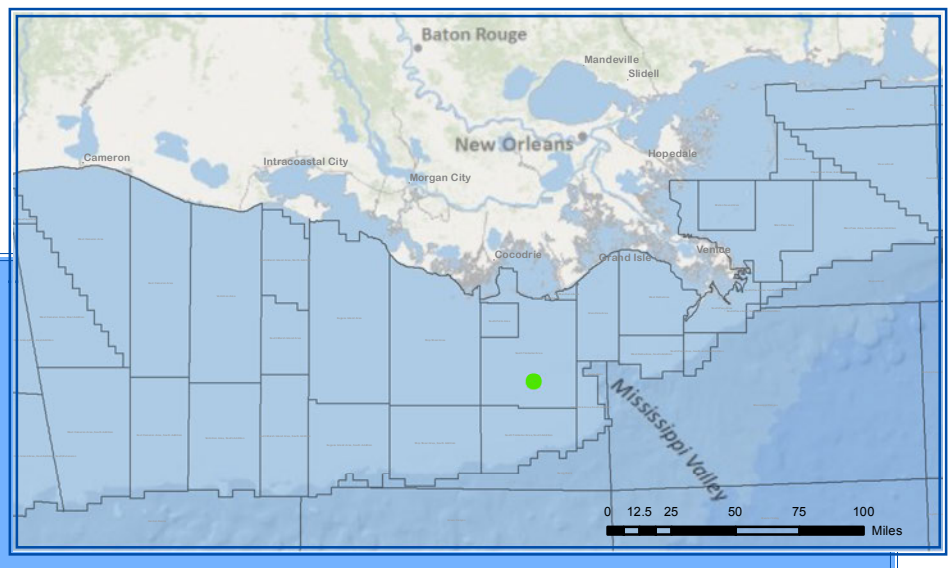

South Timbalier 161

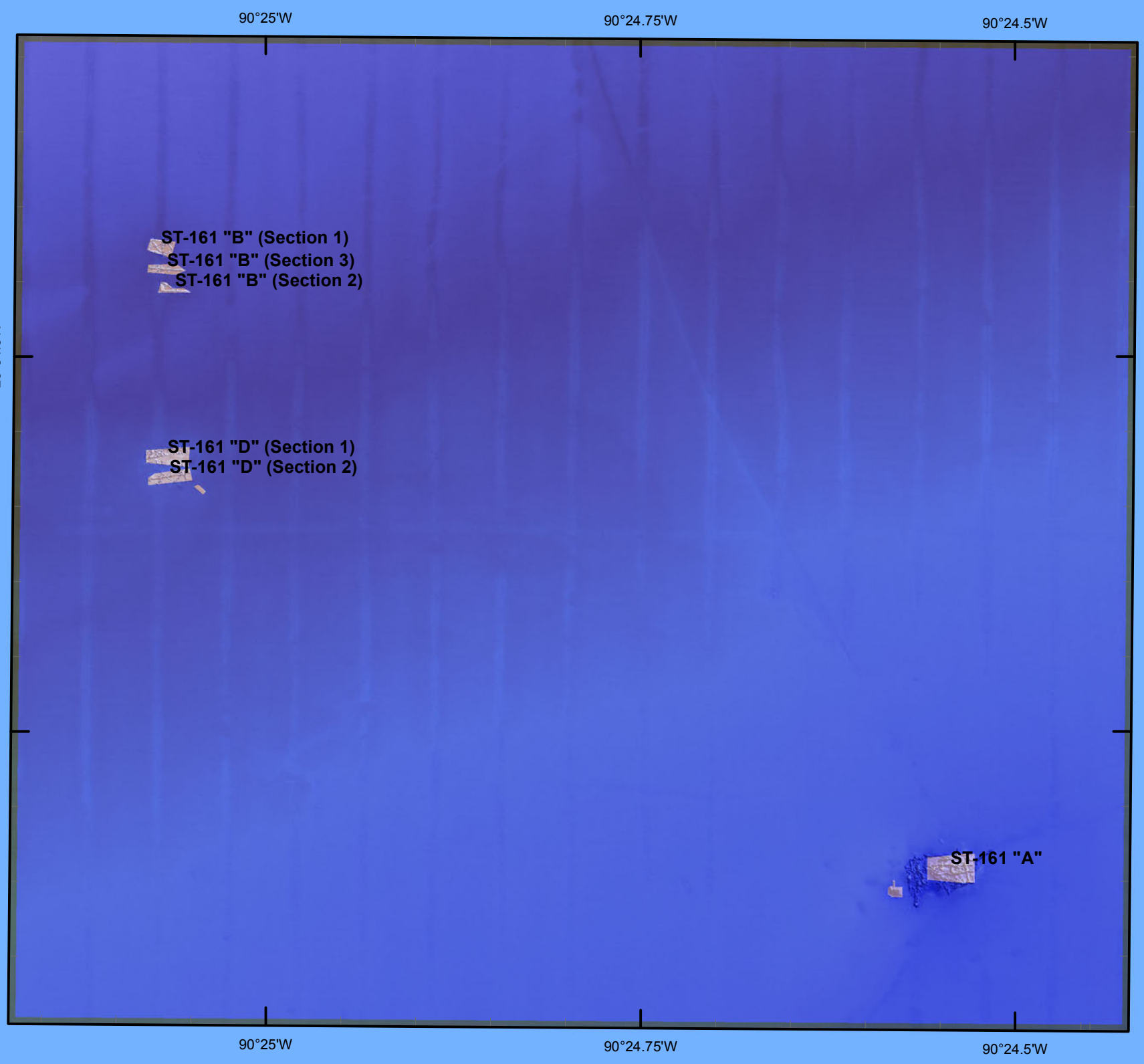

0 412.5 825 1,650 2,475 3,300 4,125 4,950

Feet

N W E S

November 14, 2012

Not for navigation. For informational purposes only.

Louisiana Artificial Reef Program

Reef Site Name	Distance Offshore\ Nearest Port	Water Depth	Donor	Structure	Latitude/Longitude NAD83	
South Timbalier 161	40 nm - Fourchon	116-ft	Apache Corporation	ST-161 "A"	28˚ 34.173’	90˚ 24.548’
				ST-161 "B" (Section 1)	28˚ 34.588’	90˚ 25.075’
				ST-161 "B" (Section 2)	28˚ 34.559’	90˚ 25.065’
				ST-161 "B" (Section 3)	28˚ 34.572’	90˚ 25.071’
				ST-161 "D" (Section 1)	28˚ 34.448’	90˚ 25.070’
				ST-161 "D" (Section 2)	28˚ 34.435’	90˚ 25.069’

Louisiana Artificial Reefs

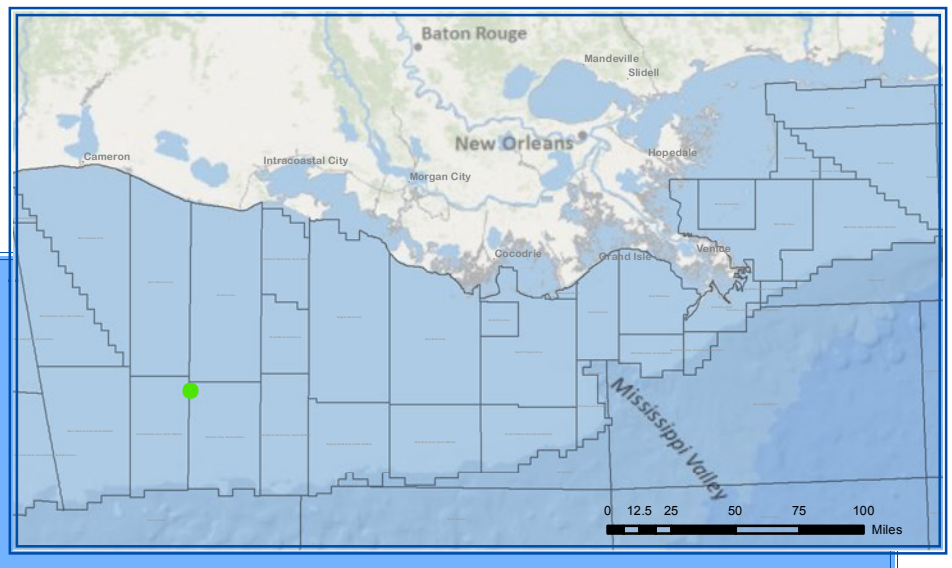

Vermilion 262

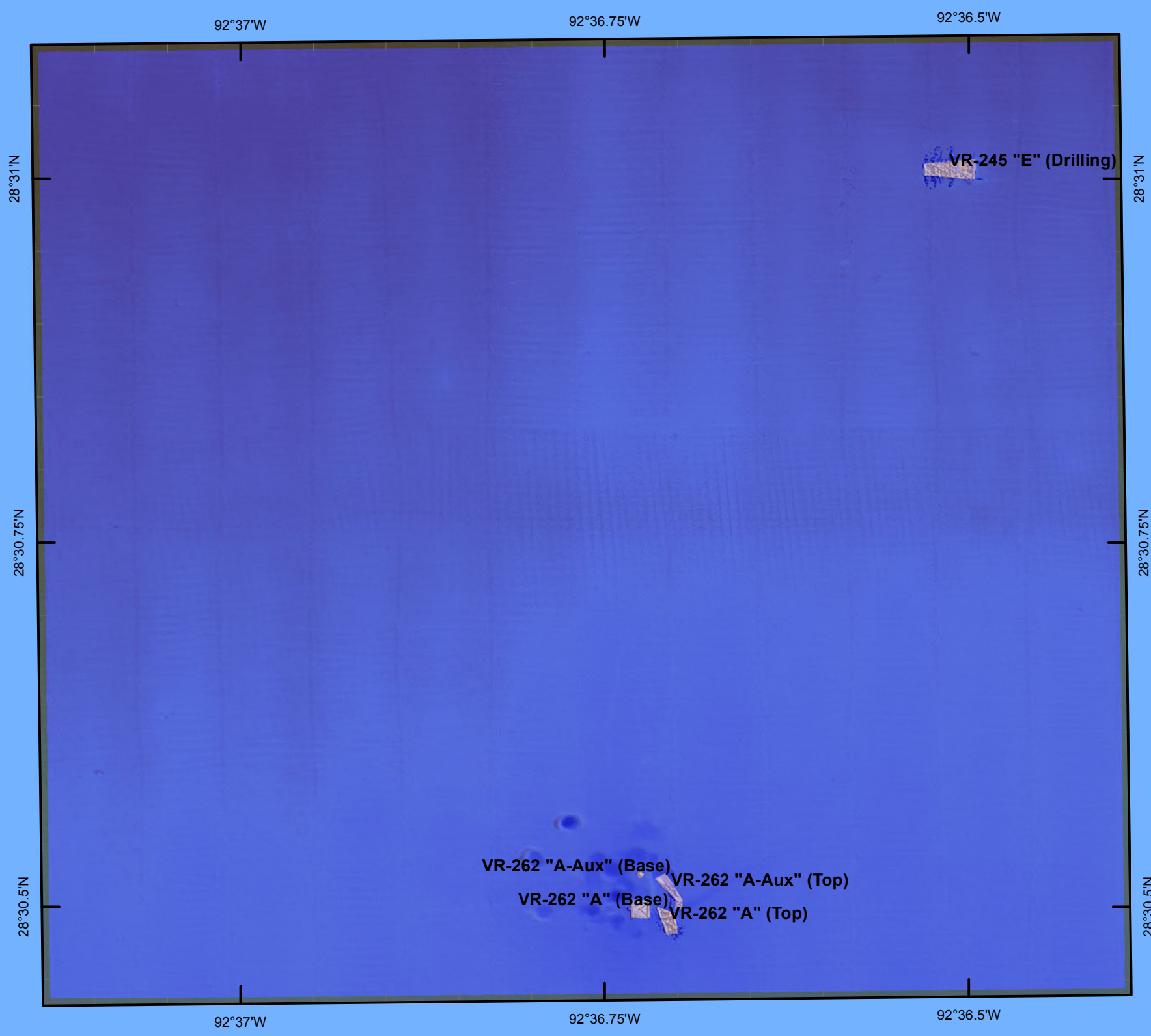

0 412.5 825 1,650 2,475 3,300 4,125 4,950

Feet

N W E S

November 14, 2012

Not for navigation. For informational purposes only.

Louisiana Artificial Reef Program

Reef Site Name	Distance Offshore\ Nearest Port	Water Depth	Donor	Structure	Latitude/Longitude NAD83	
Vermilion 262	80 nm - Intracoastal City	159-ft	Chevron USA, Inc.	VR-245 "E" (Drilling)	28˚ 31.021’	92˚ 36.522’
			Unocal	VR-262 "A" (Base)	28˚ 30.514’	92˚ 36.734’
				VR-262 "A" (Top)	28˚ 30.504’	92˚ 36.714’
				VR-262 "A-Aux" (Base)	28˚ 30.537’	92˚ 36.734’
				VR-262 "A-Aux" (Top)	28˚ 30.527’	92˚ 36.713’

Louisiana Artificial Reefs

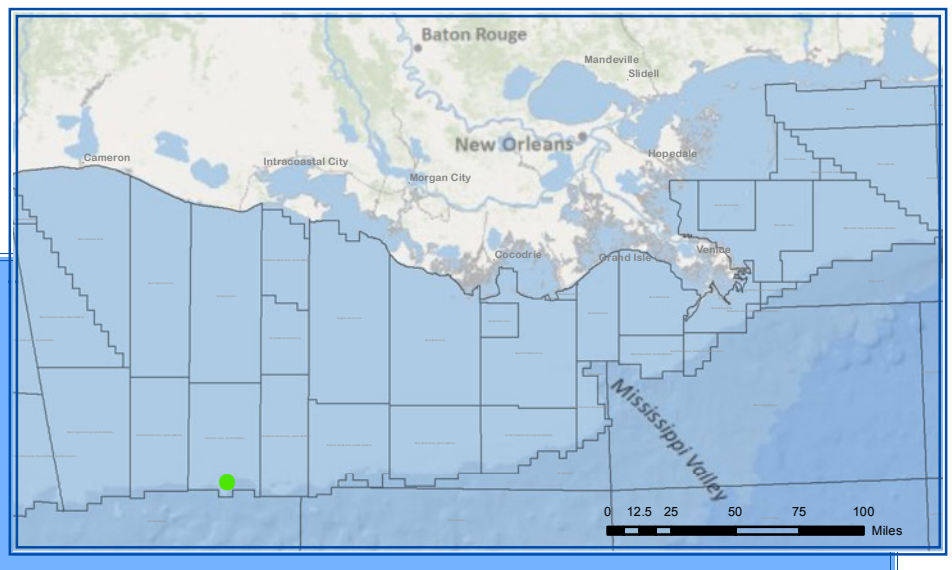

Vermilion 395

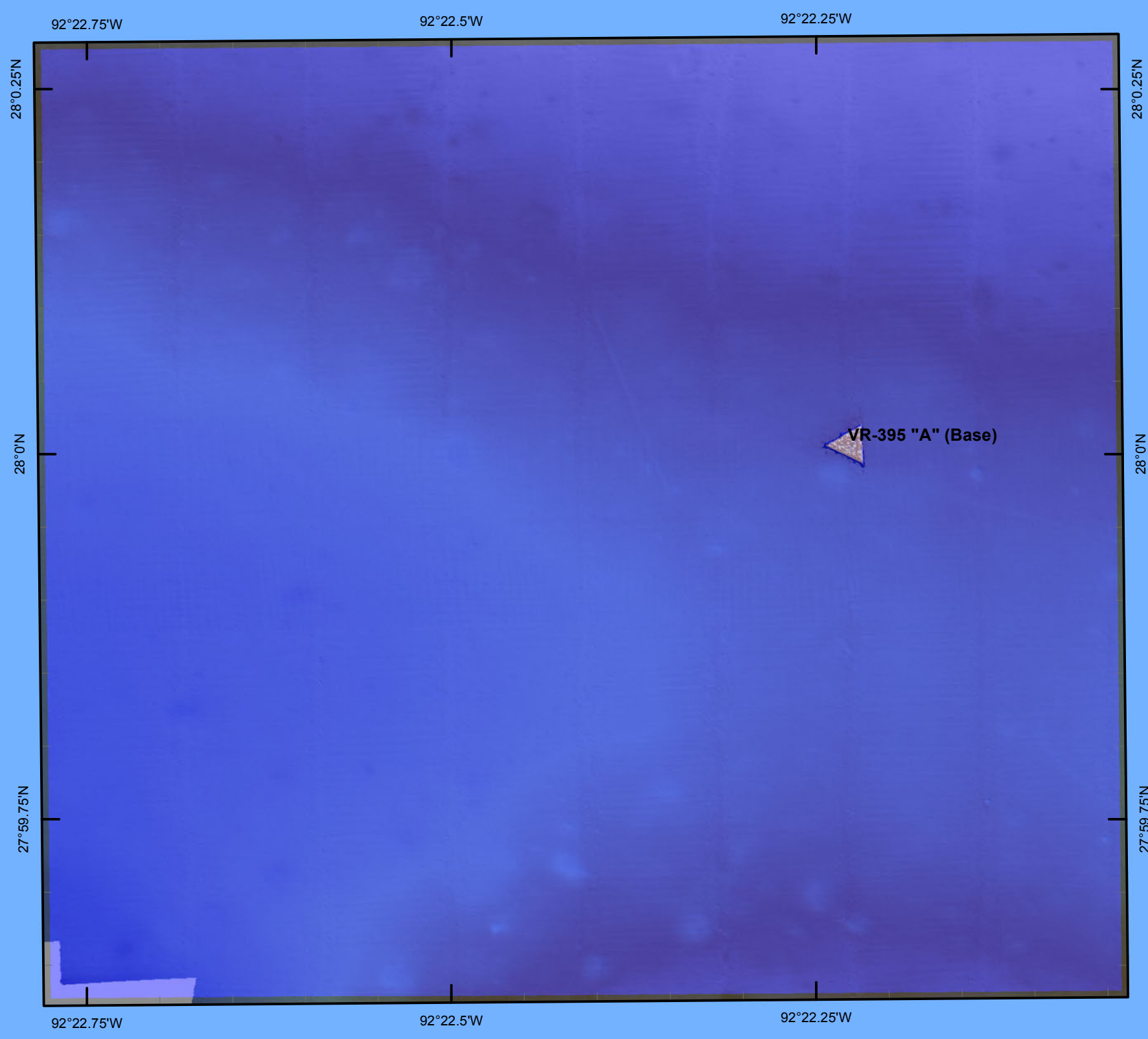

0 410 820 1,640 2,460 3,280 4,100 4,920

Feet

N
W E
S

November 14, 2012

Not for navigation. For informational purposes only.

Louisiana Artificial Reef Program

Reef Site Name	Distance Offshore\ Nearest Port	Water Depth	Donor	Structure	Latitude/Longitude NAD83	
Vermilion 395	106 nm - Cypremort Point	417-ft	W&T Offshore, Inc.	VR-395 "A" (Base)	28˚ 00.022’	92˚ 22.236’

Louisiana Artificial Reefs

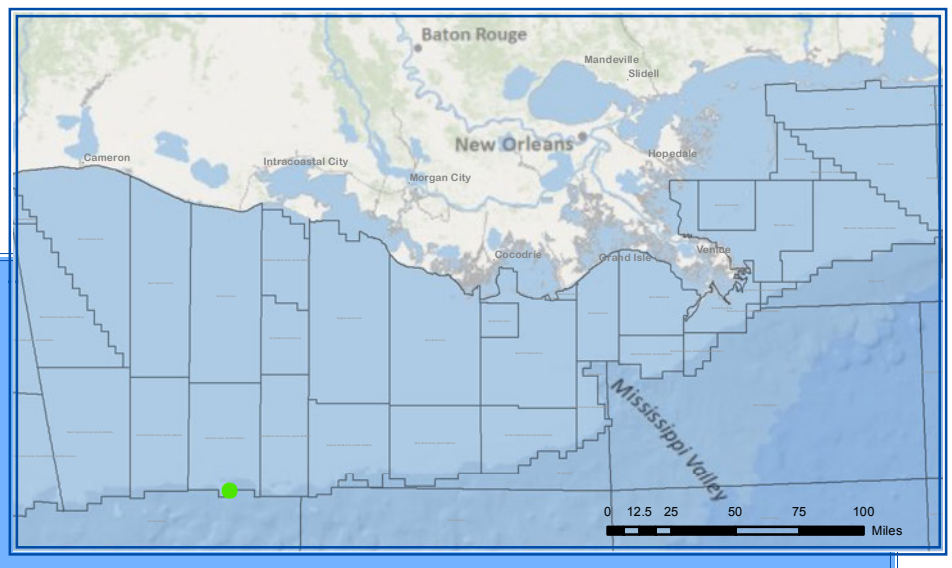

Vermilion 412

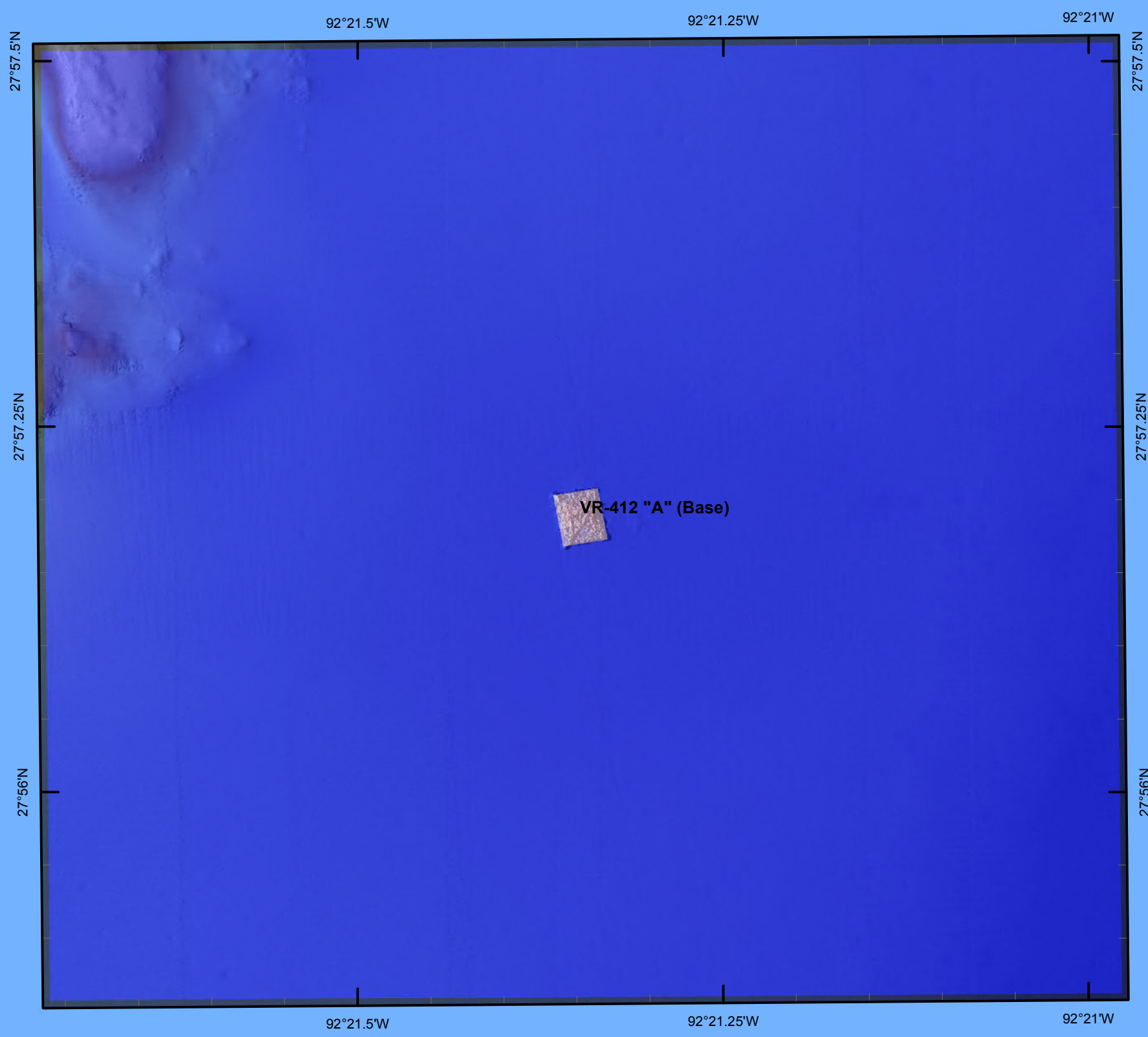

0 410 820 1,640 2,460 3,280 4,100 4,920

Feet

N
W E
S

November 14, 2012

Not for navigation. For informational purposes only.

Louisiana Artificial Reef Program

Reef Site Name	Distance Offshore\ Nearest Port	Water Depth	Donor	Structure	Latitude/Longitude NAD83	
Vermilion 412	108 nm - Cypremort Point	335-ft	W&T Offshore, Inc.	VR-412 "A" (Base)	27˚ 57.204’	92˚ 21.355’

Louisiana Artificial Reefs

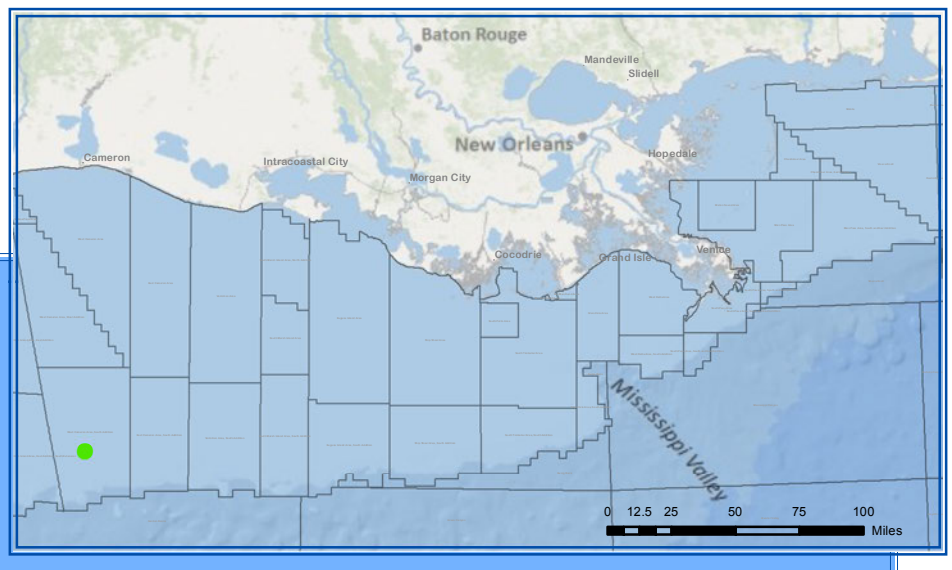

West Cameron 586

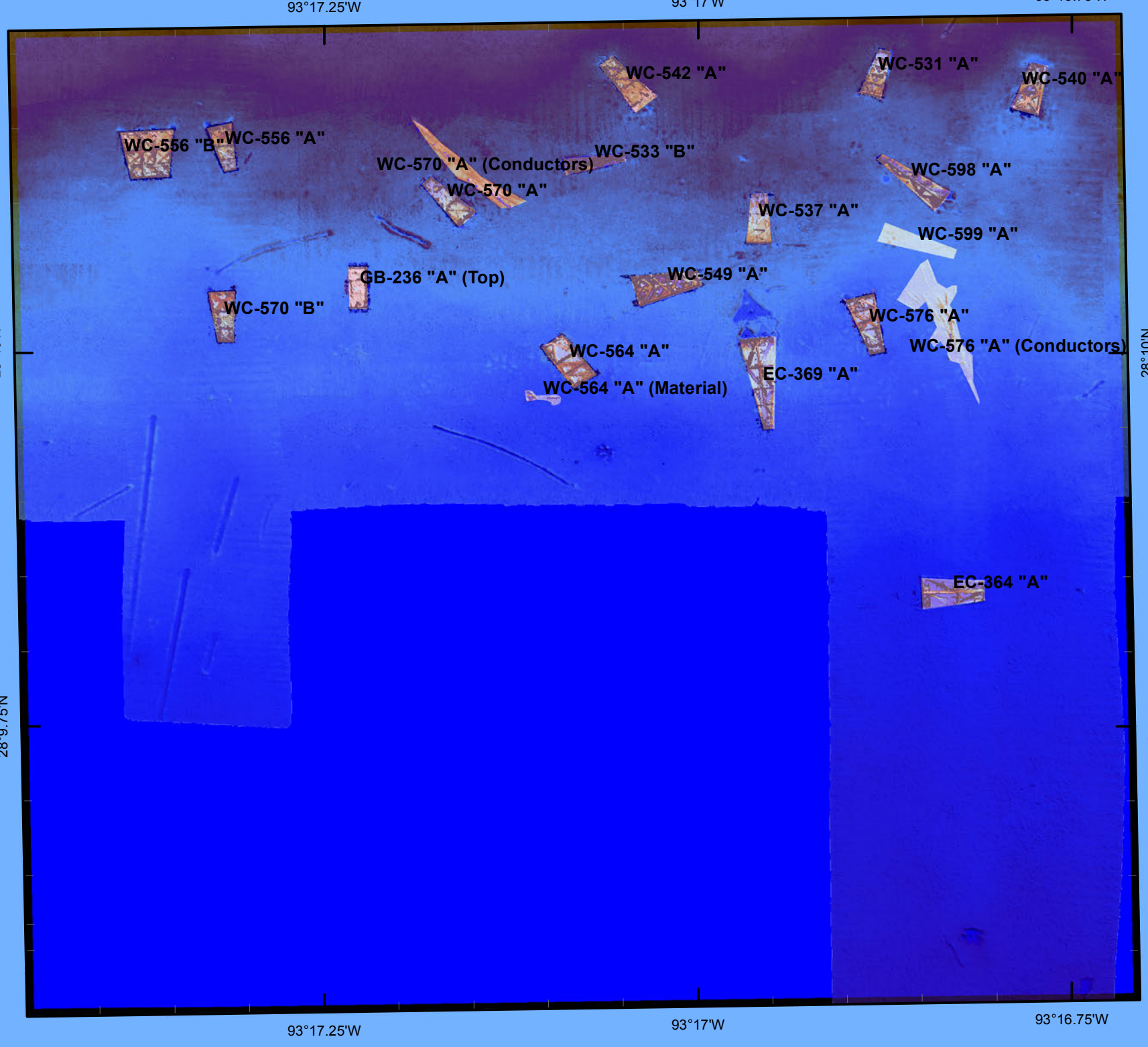

0 412.5 825 1,650 2,475 3,300 4,125 4,950

Feet

N
W E
S

November 14, 2012

Not for navigation. For informational purposes only.

Louisiana Artificial Reef Program

Reef Site Name	Distance Offshore\ Nearest Port	Water Depth	Donor	Structure	Latitude/Longitude NAD83	
West Cameron 586	98 nm - Cameron	236-ft	Amerada Hess Corporation	WC-556 "A"	28˚ 10.153’	93˚ 17.325’
				WC-556 "B"	28˚ 10.148’	93˚ 17.376’
			Apache Corporation	WC-542 "A"	28˚ 10.197’	93˚ 17.057’
			Aviara	WC-531 "A"	28˚ 10.203’	93˚ 16.888’
			Bandon Oil & Gas	WC-598 "A"	28˚ 10.132’	93˚ 16.866’
				WC-599 "A"	28˚ 10.089’	93˚ 16.862’
			Chevron USA, Inc.	GB-236 "A" (Top)	28˚ 10.060’	93˚ 17.235’
				WC-564 "A"	28˚ 10.010’	93˚ 17.095’
				WC-564 "A" (Material)	28˚ 09.986’	93˚ 17.112’
			Energy Resource Technology, Inc.	EC-364 "A"	28˚ 09.856’	93˚ 16.838’
			ENI Petroleum	WC-570 "A"	28˚ 10.118’	93˚ 17.177’
				WC-570 "A" (Conductors)	28˚ 10.136’	93˚ 17.164’
				WC-570 "B"	28˚ 10.039’	93˚ 17.326’
			Forest Oil Company	WC-576 "A"	28˚ 10.034’	93˚ 16.894’
				WC-576 "A" (Conductors)	28˚ 10.028’	93˚ 16.841’
			Marathon	WC-540 "A"	28˚ 10.193’	93˚ 16.785’
			Nippon Oil Exploration USA	WC-533 "B"	28˚ 10.144’	93˚ 17.078’
				WC-537 "A"	28˚ 10.105’	93˚ 16.968’
				WC-549 "A"	28˚ 10.062’	93˚ 17.029’
			W&T Offshore, Inc.	EC-369 "A"	28˚ 09.995’	93˚ 16.965’

Louisiana Artificial Reefs

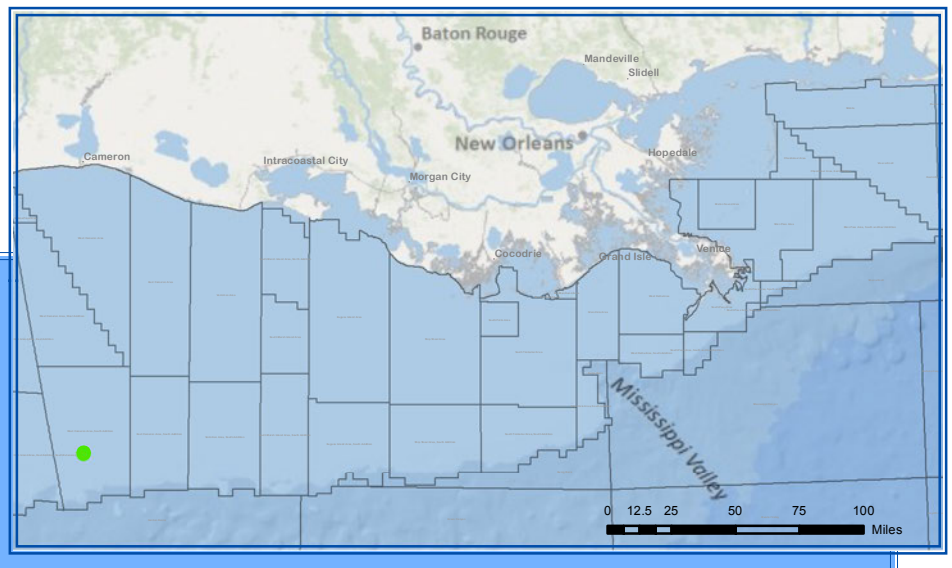

West Cameron 595



0 150 300 600 900 1,200 1,500 1,800

Feet

N
W E
S

November 14, 2012

Not for navigation. For informational purposes only.

Louisiana Artificial Reef Program

Reef Site Name	Distance Offshore\ Nearest Port	Water Depth	Donor	Structure	Latitude/Longitude NAD83	
West Cameron 595	99 nm - Cameron	244-ft	Kerr- McGee	EC-338 "B"	28˚ 08.994’	93˚ 17.517’
				WC-543 "A"	28˚ 09.083’	93˚ 17.544’
				WC-543 "B"	28˚ 09.049’	93˚ 17.536’
			Unocal	WC-595 "A"	28˚ 08.923’	93˚ 17.513’

Louisiana Artificial Reefs

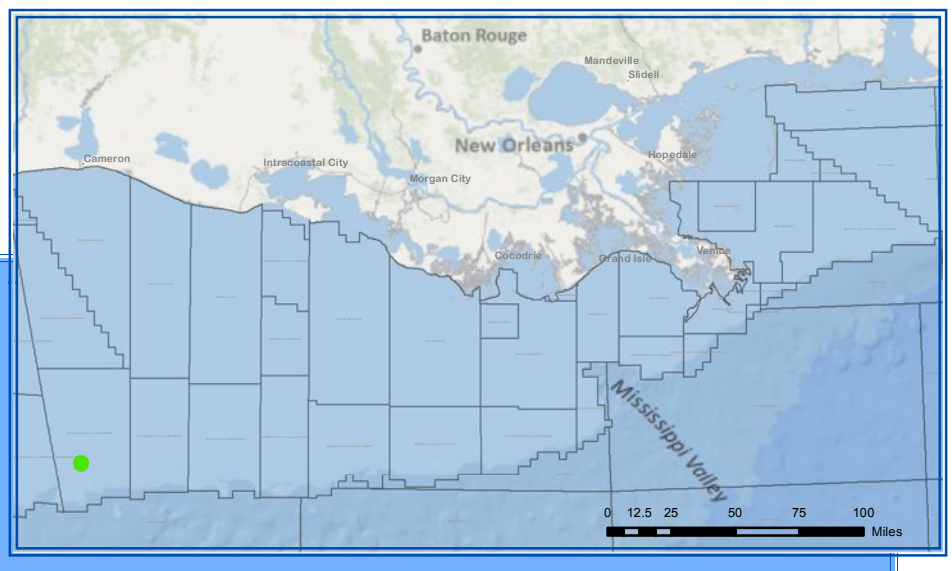

West Cameron 608



0 412.5 825 1,650 2,475 3,300 4,125 4,950

Feet

N W E S

November 14, 2012

Not for navigation. For informational purposes only.

Louisiana Artificial Reef Program

Reef Site Name	Distance Offshore\ Nearest Port	Water Depth	Donor	Structure	Latitude/Longitude NAD83	
West Cameron 608	101 nm - Cameron	255-ft	Amoco	WC-563 "A"	28˚ 06.114’	93˚ 18.535’
			Apache Corporation	EC-347 "A"	28˚ 06.622’	93˚ 18.019’
				WC-607 "A"	28˚ 06.323’	93˚ 18.050’
				WC-615 "A"	28˚ 06.247’	93˚ 18.547’
				WC-628 "A"	28˚ 06.484’	93˚ 18.053’
			Arena Offshore	EC-359 "A"	28˚ 06.348’	93˚ 18.428’
			Chevron USA, Inc.	WC-541 "CA"	28˚ 06.503’	93˚ 18.522’
				WC-597 "A"	28˚ 06.386’	93˚ 18.504’
				WC-638 "B"	28˚ 06.281’	93˚ 18.463’
			Energy XXI	EC-335 "C"	28˚ 06.325’	93˚ 18.539’
			LL&E	WC-605 "A"	28˚ 06.127’	93˚ 18.078’
			McMoRan Exploration Company	WC-601 "A"	28˚ 06.117’	93˚ 18.323’

Louisiana Artificial Reefs

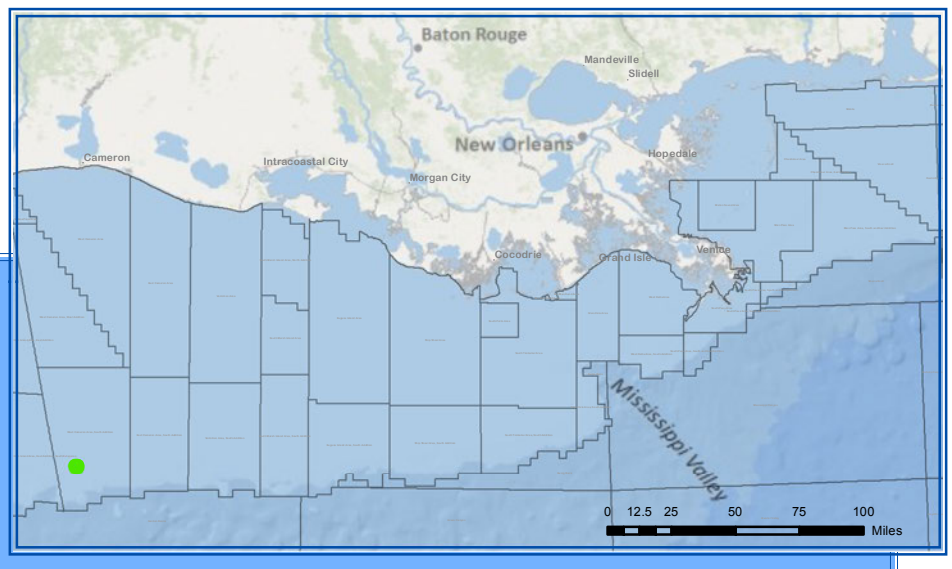

West Cameron 609

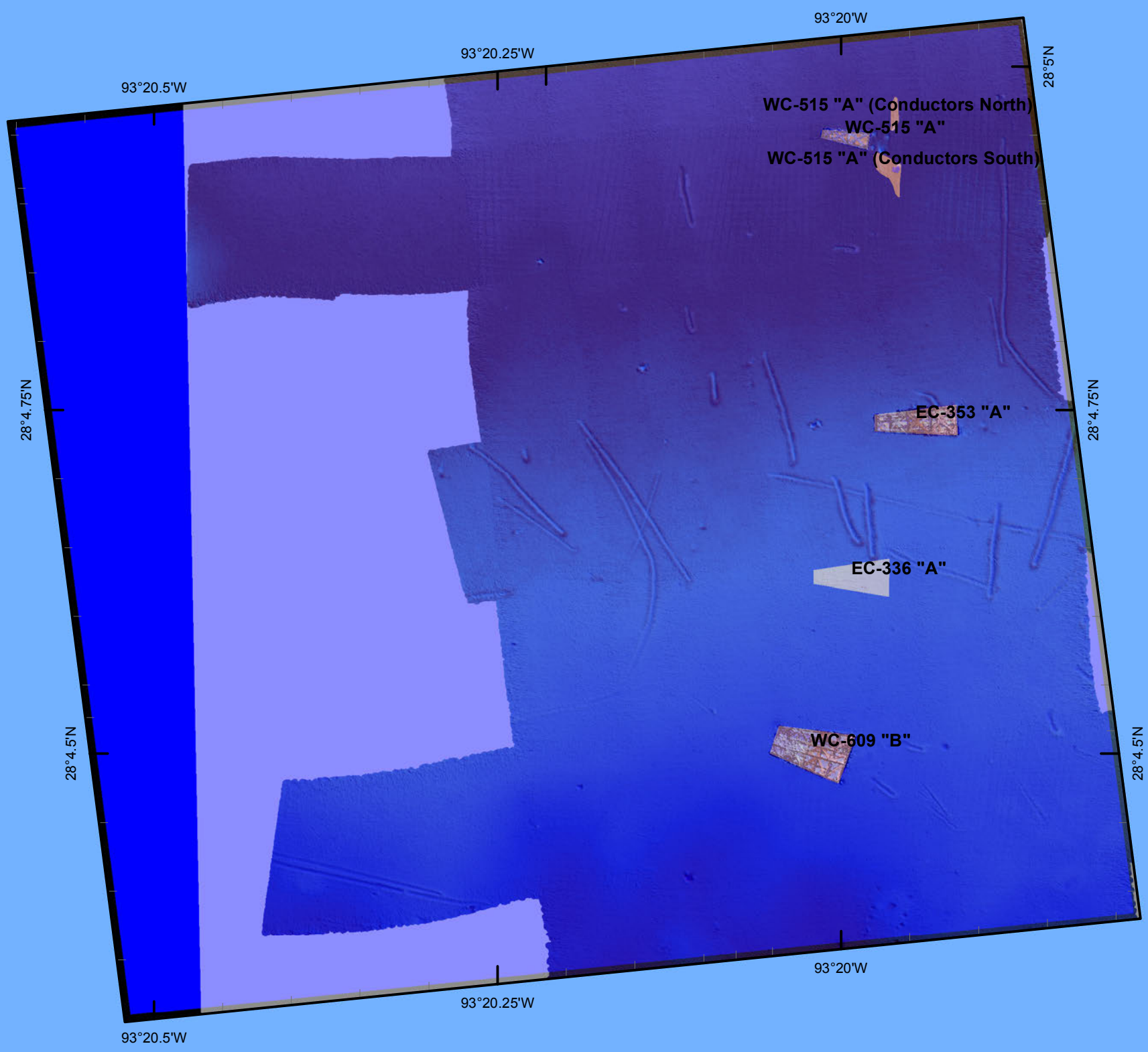

0 450 900 1,800 2,700 3,600 4,500 5,400

Feet

N
W E
S

November 14, 2012

Not for navigation. For informational purposes only.

Louisiana Artificial Reef Program

Reef Site Name	Distance Offshore\ Nearest Port	Water Depth	Donor	Structure	Latitude/Longitude NAD83	
West Cameron 609	103 nm - Cameron	277-ft	Apache Corporation	EC-336 "A"	28˚ 04.644’	93˚ 20.001’
				EC-353 "A"	28˚ 04.758’	93˚ 19.954’
			Maritech Resources, Inc.	WC-515 "A"	28˚ 04.965’	93˚ 20.006’
				WC-515 "A" (Conductors North)	28˚ 04.981’	93˚ 19.970’
				WC-515 "A" (Conductors South)	28˚ 04.942’	93˚ 19.974’
			Newfield Exploration Company	WC-609 "B"	28˚ 04.518’	93˚ 20.031’

Louisiana Artificial Reefs

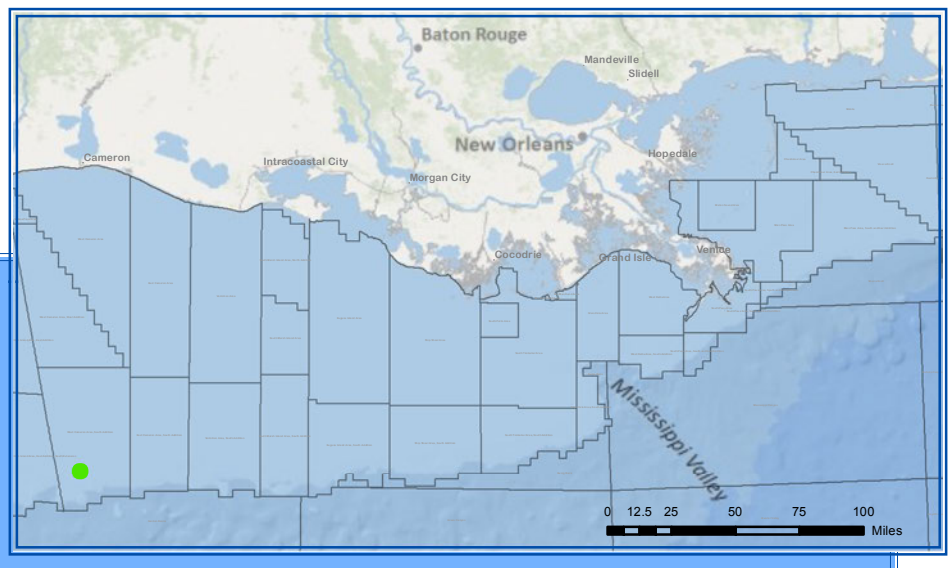

West Cameron 616/617

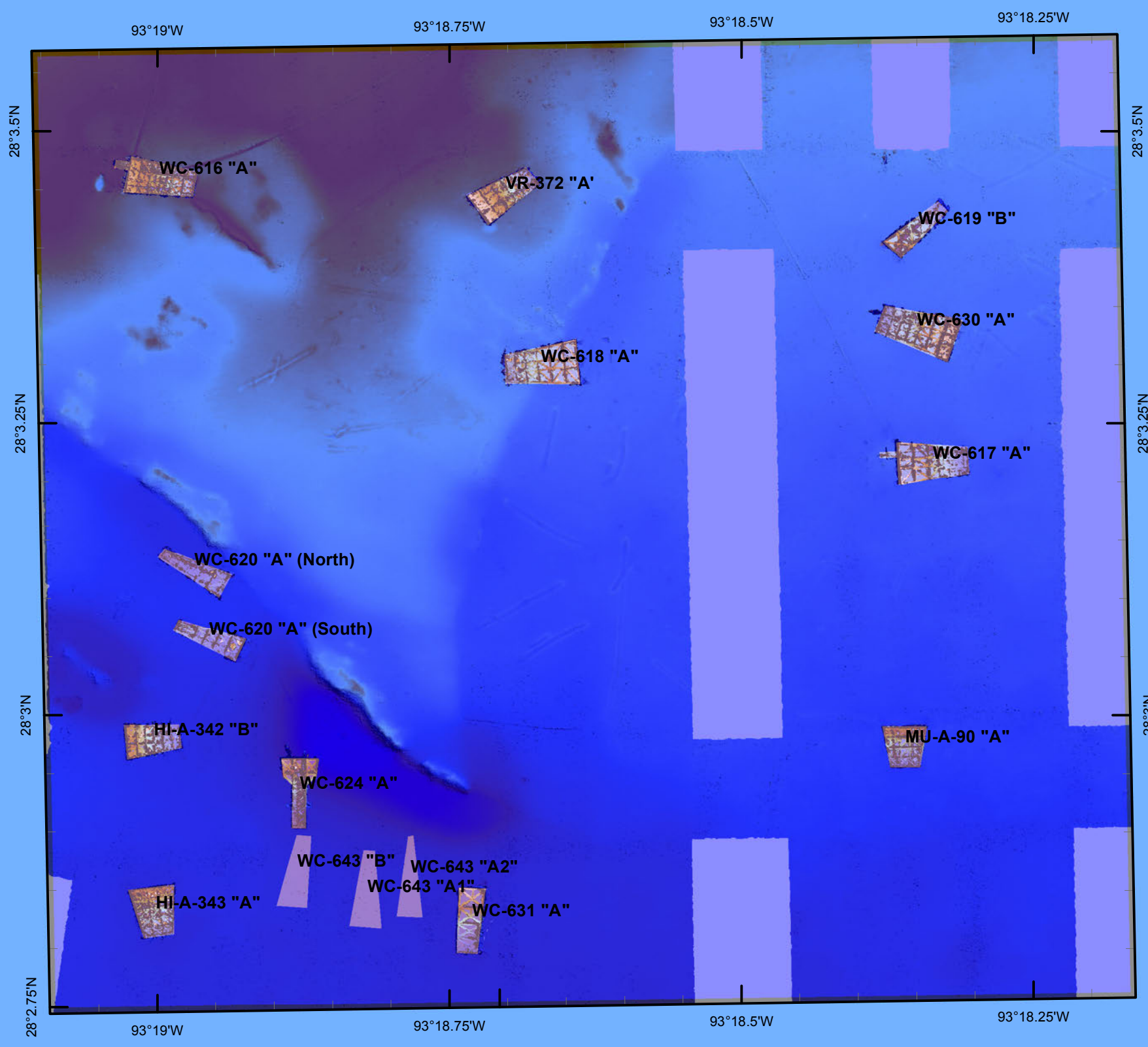

0 500 1,000 2,000 3,000 4,000 5,000 6,000

Feet

N W E S

November 14, 2012

Not for navigation. For informational purposes only.

Louisiana Artificial Reef Program

Reef Site Name	Distance Offshore\ Nearest Port	Water Depth	Donor	Structure	Latitude/Longitude NAD83	
West Cameron 616/617	104 nm - Cameron	298-ft	CNG	WC-624 "A"	28˚ 02.950’	93˚ 18.887’
			Exxon	HI-A-342 "B"	28˚ 02.996’	93˚ 19.012’
				HI-A-343 "A"	28˚ 02.847’	93˚ 19.010’
				VR-372 "A'	28˚ 03.463’	93˚ 18.711’
				WC-616 "A"	28˚ 03.476’	93˚ 19.007’
			HilCorp Energy	WC-643 "A1"	28˚ 02.868’	93˚ 18.829’
				WC-643 "A2"	28˚ 02.878’	93˚ 18.792’
				WC-643 "B"	28˚ 02.883’	93˚ 18.889’
			Maritech Resources, Inc.	WC-630 "A"	28˚ 03.347’	93˚ 18.358’
			McMoRan Exploration Company	WC-618 "A"	28˚ 03.315’	93˚ 18.680’
			Mobil	MU-A-90 "A"	28˚ 02.989’	93˚ 18.368’
				WC-617 "A"	28˚ 03.232’	93˚ 18.345’
			Murphy	WC-631 "A"	28˚ 02.840’	93˚ 18.739’
			W&T Offshore, Inc.	WC-619 "B"	28˚ 03.433’	93˚ 18.358’
				WC-620 "A" (North)	28˚ 03.141’	93˚ 18.977’
				WC-620 "A" (South)	28˚ 03.082’	93˚ 18.965’

Louisiana Artificial Reefs

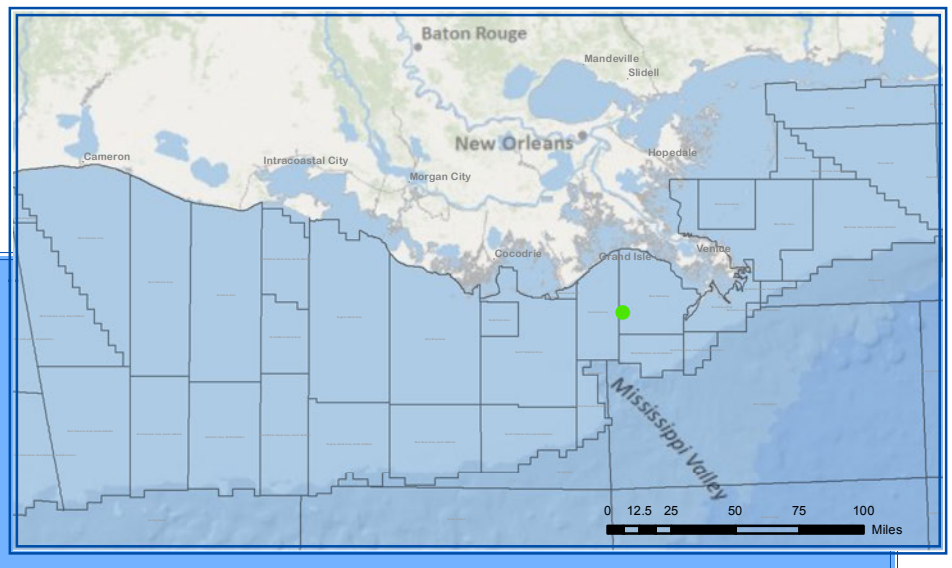

West Delta 69



0 145 290 580 870 1,160 1,450 1,740

Feet

N
W E
S

November 14, 2012

Not for navigation. For informational purposes only.

Louisiana Artificial Reef Program

Reef Site Name	Distance Offshore\ Nearest Port	Water Depth	Donor	Structure	Latitude/Longitude NAD83	
West Delta 69	20 nm - Fourchon	135-ft	Conoco	WD-69 "F" (Deck)	28˚ 57.154’	89˚ 50.160’
				WD-69 "F" (North Half)	28˚ 57.152’	89˚ 50.121’
				WD-69 "F" (South Half)	28˚ 57.125’	89˚ 50.154’

Louisiana Artificial Reefs

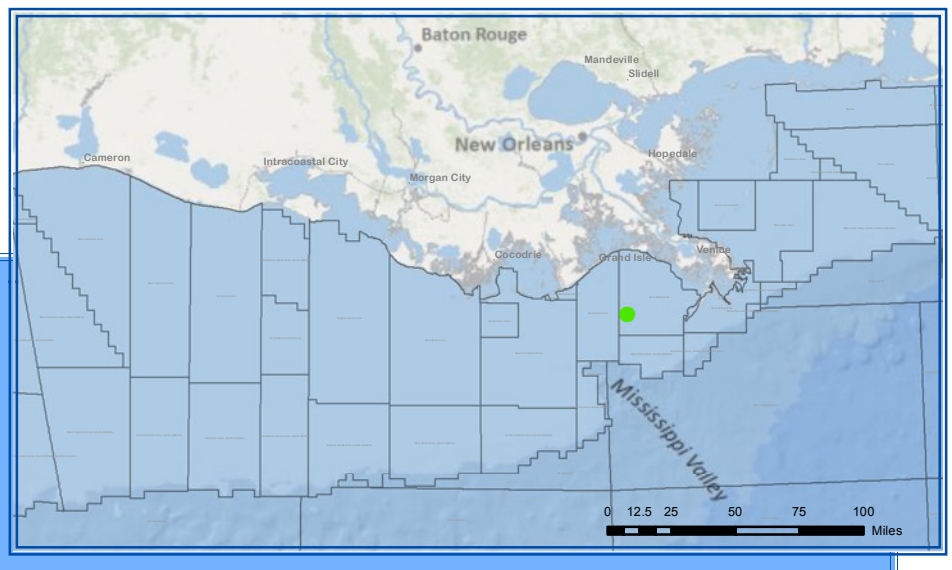

West Delta 70

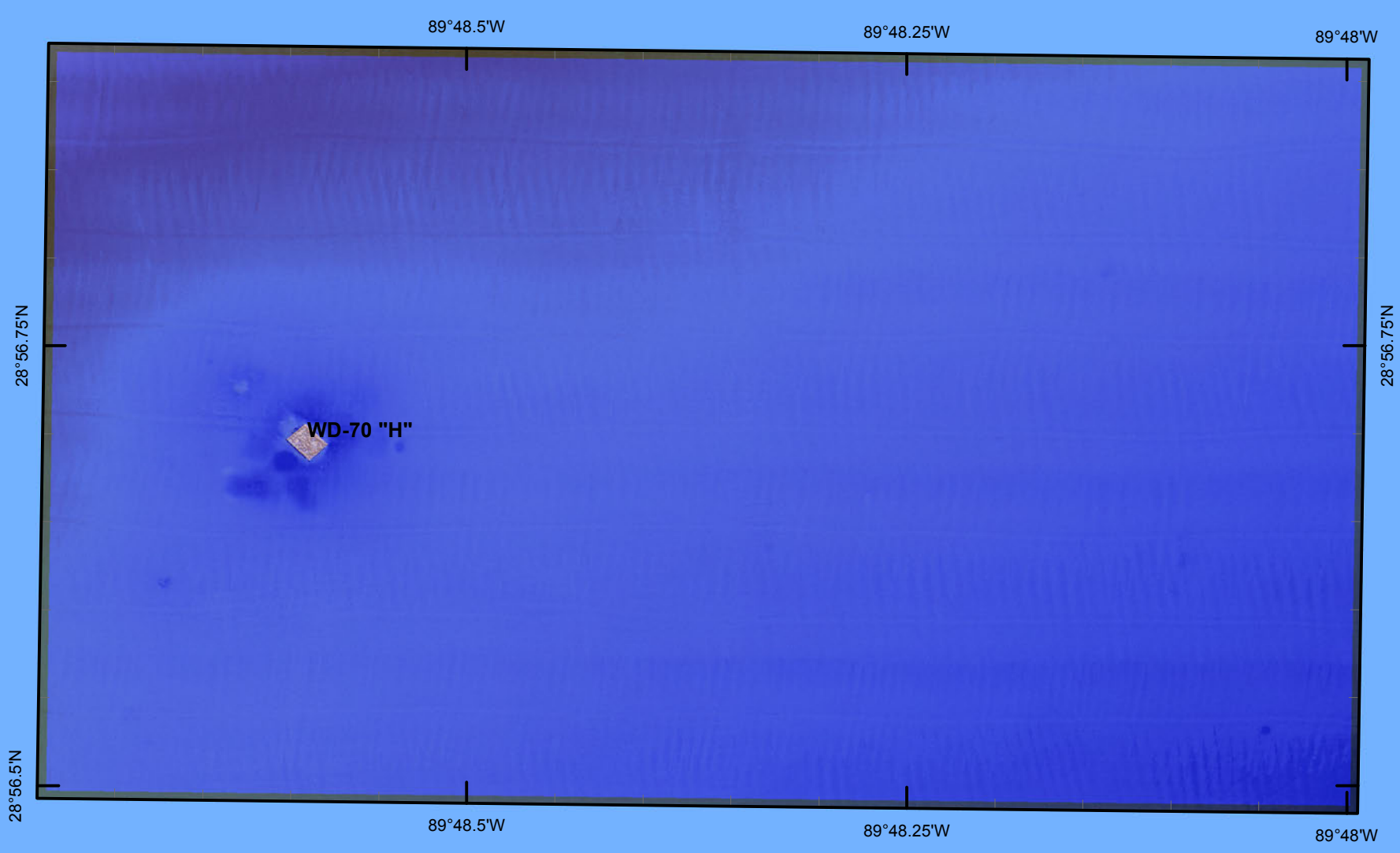

0 412.5 825 1,650 2,475 3,300 4,125 4,950

Feet

N
W E
S

November 14, 2012

Not for navigation. For informational purposes only.

Louisiana Artificial Reef Program

Reef Site Name	Distance Offshore\ Nearest Port	Water Depth	Donor	Structure	Latitude/Longitude NAD83
West Delta 70	22 nm - Fourchon	144-ft	British Petroleum	WD-70 "H"	28˚ 56.710’ 89˚ 48.595’

Louisiana Artificial Reefs

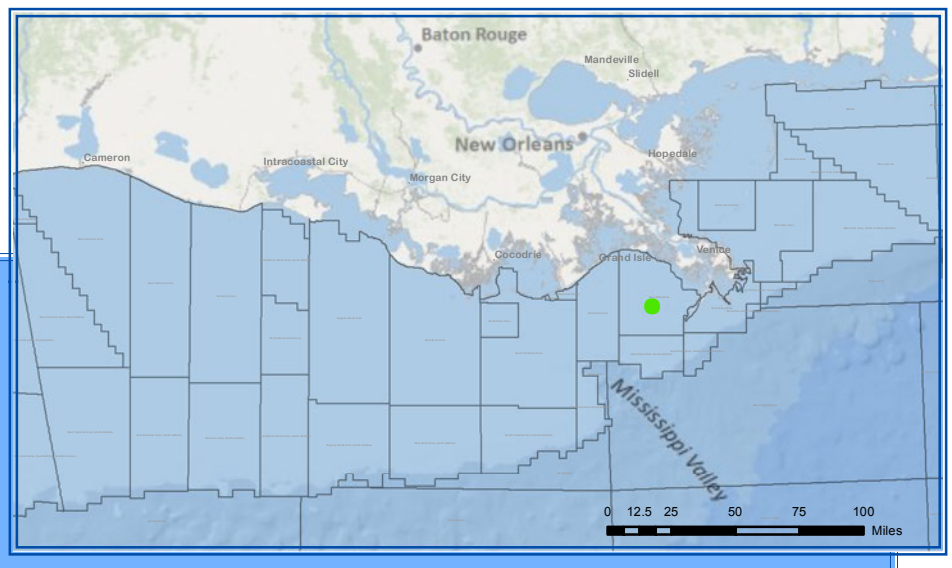

West Delta 75



0 415 830 1,660 2,490 3,320 4,150 4,980

Feet

N
W E
S

November 14, 2012

Not for navigation. For informational purposes only.

Louisiana Artificial Reef Program

Reef Site Name	Distance Offshore\ Nearest Port	Water Depth	Donor	Structure	Latitude/Longitude NAD83	
West Delta 75	23 nm - Venice	144-ft	Apache Corporation	WD-75 "H" (Base)	28˚ 59.263’	89˚ 39.031’
				WD-75 "H" (Top)	28˚ 59.263’	89˚ 39.058’

Louisiana Artificial Reefs

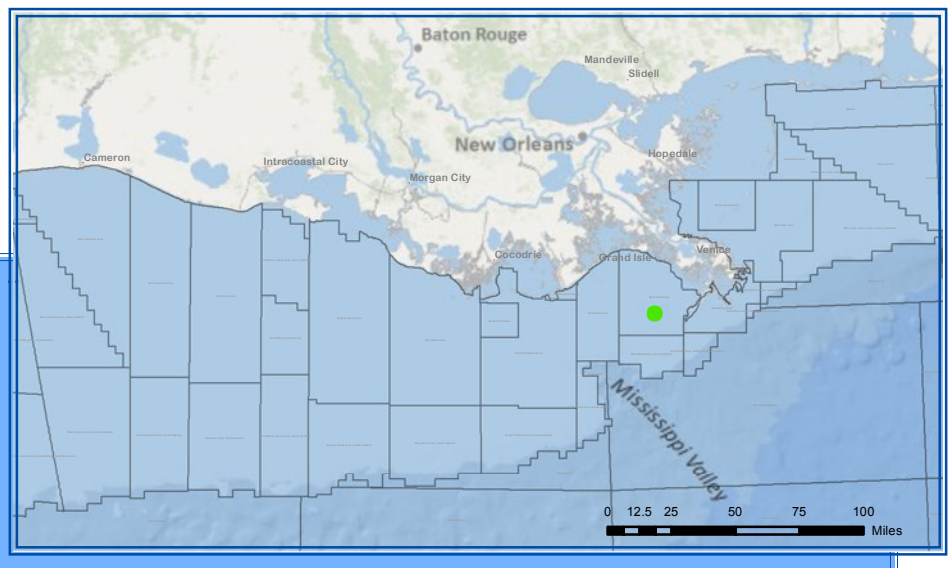

West Delta 76

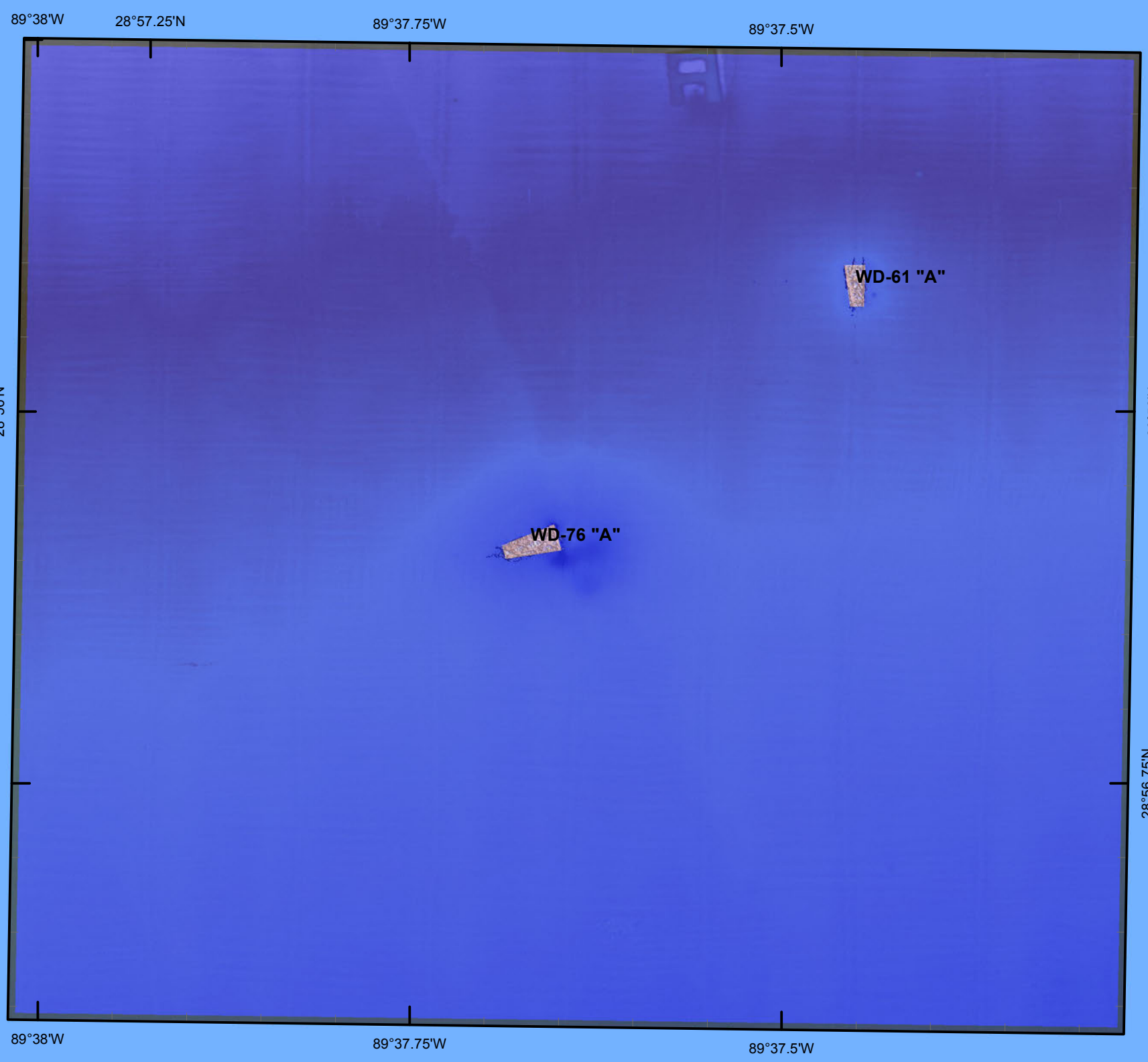

0 415 830 1,660 2,490 3,320 4,150 4,980

Feet

N
W E
S

November 14, 2012

Not for navigation. For informational purposes only.

Louisiana Artificial Reef Program

Reef Site Name	Distance Offshore\ Nearest Port	Water Depth	Donor	Structure	Latitude/Longitude NAD83	
West Delta 76	24 nm - Venice	180-ft	Amoco	WD-76 "A"	28˚ 56.925’	89˚ 37.672’
			Pioneer	WD-61 "A"	28˚ 57.098’	89˚ 37.454’

Louisiana Artificial Reefs

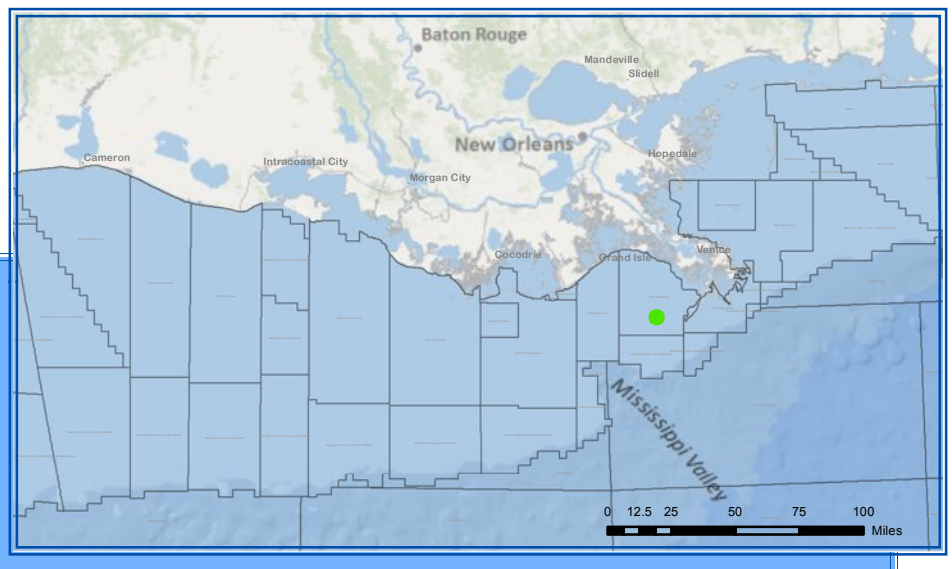

West Delta 89

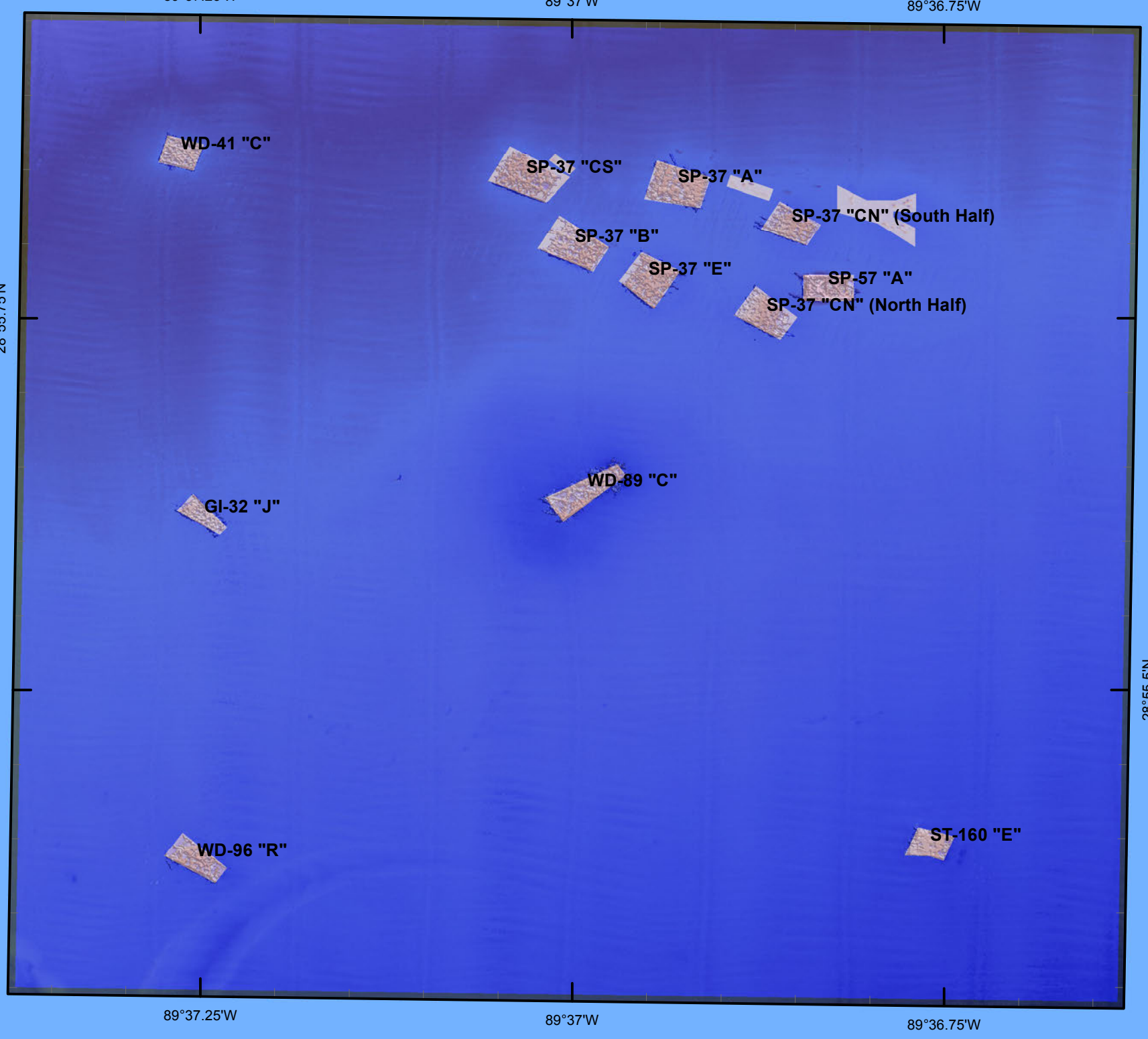

0 415 830 1,660 2,490 3,320 4,150 4,980

Feet

N
W E
S

November 14, 2012

Not for navigation. For informational purposes only.

Louisiana Artificial Reef Program

Reef Site Name	Distance Offshore\ Nearest Port	Water Depth	Donor	Structure	Latitude/Longitude NAD83	
West Delta 89	25 nm - Venice	194-ft	AGIP	WD-89 "C"	28˚ 55.649’	89˚ 36.993’
			British Petroleum	GI-32 "J"	28˚ 55.631’	89˚ 37.251’
				ST-160 "E"	28˚ 55.411’	89˚ 36.763’
				WD-96 "R"	28˚ 55.400’	89˚ 37.255’
			Chevron USA, Inc.	WD-41 "C"	28˚ 55.875’	89˚ 37.266’
			Devon Energy Production Company	SP-57 "A"	28˚ 55.785’	89˚ 36.831’
			Hunt	SP-37 "A"	28˚ 55.853’	89˚ 36.932’
				SP-37 "B"	28˚ 55.813’	89˚ 37.002’
				SP-37 "CN" (North Half)	28˚ 55.767’	89˚ 36.873’
				SP-37 "CN" (South Half)	28˚ 55.827’	89˚ 36.856’
				SP-37 "CS"	28˚ 55.860’	89˚ 37.034’
				SP-37 "E"	28˚ 55.791’	89˚ 36.952’

Louisiana Artificial Reefs

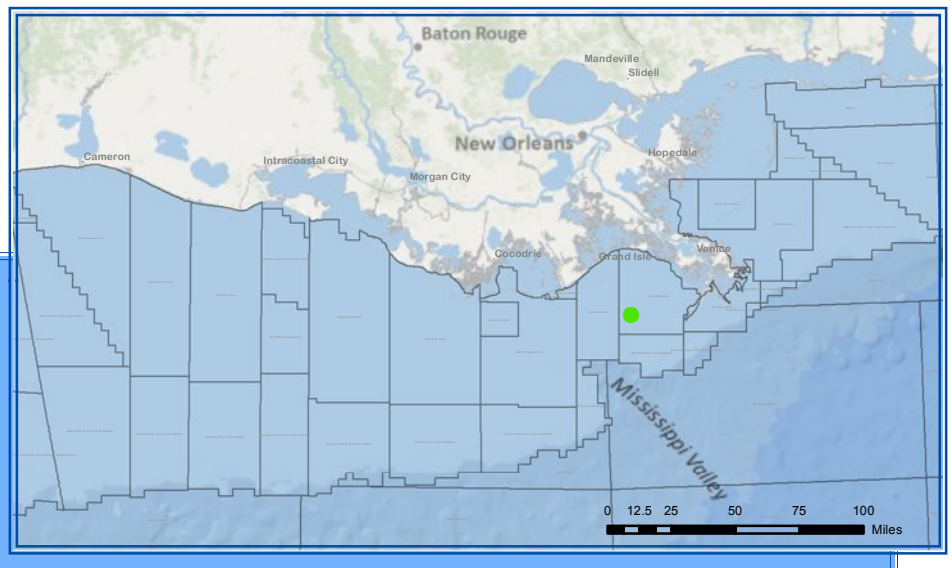

West Delta 94

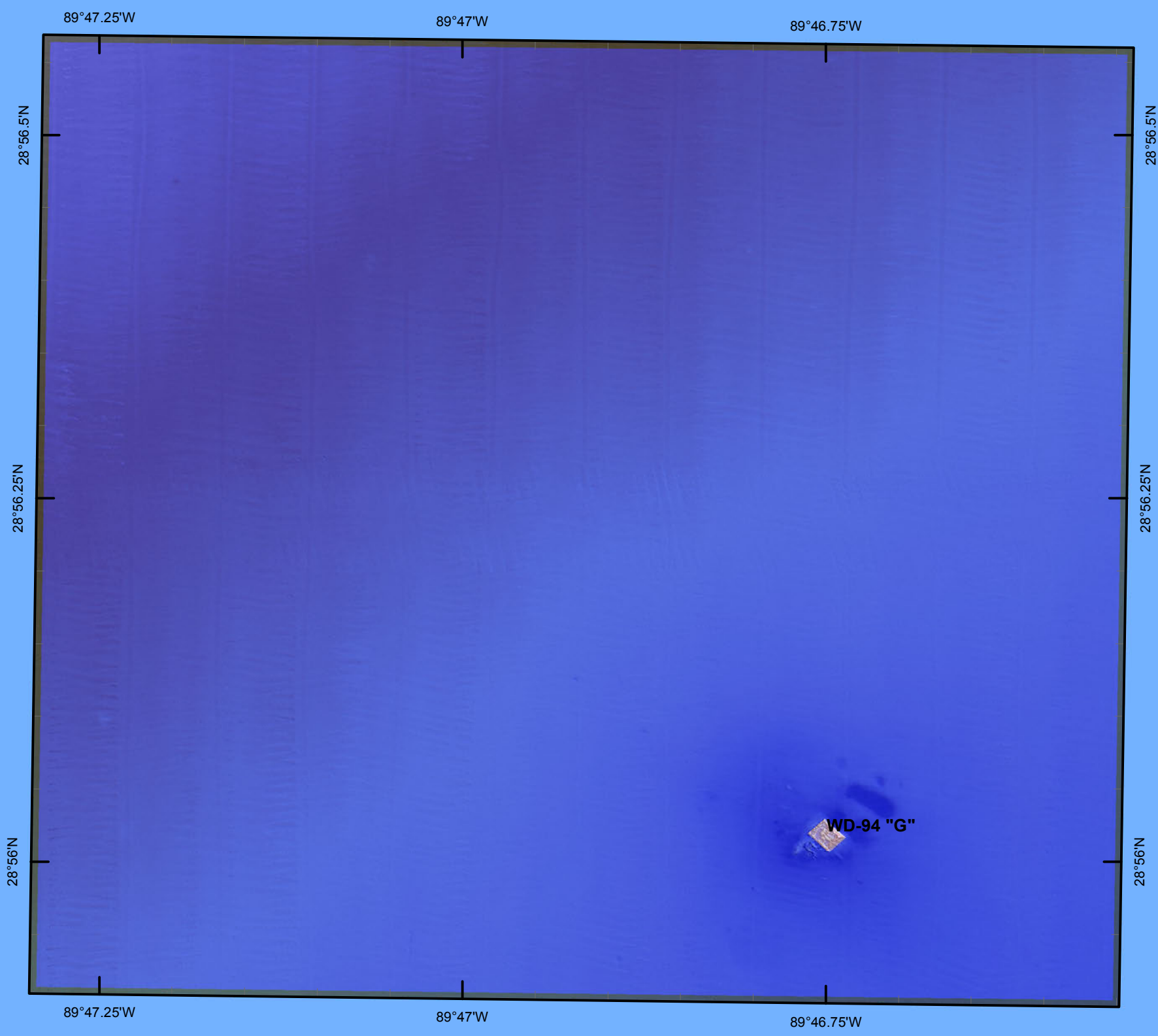

0 415 830 1,660 2,490 3,320 4,150 4,980

Feet

N W E S

November 14, 2012

Not for navigation. For informational purposes only.

Louisiana Artificial Reef Program

Reef Site Name	Distance Offshore\ Nearest Port	Water Depth	Donor	Structure	Latitude/Longitude NAD83	
West Delta 94	23 nm - Fourchon	152-ft	British Petroleum	WD-94 "G"	28˚ 56.033’	89˚ 46.753’

Louisiana Artificial Reefs

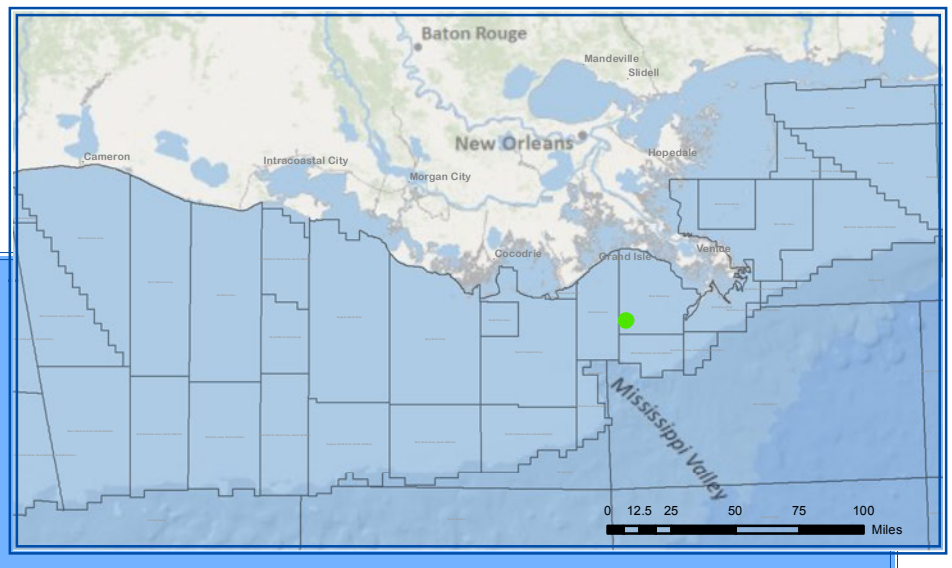

West Delta 95

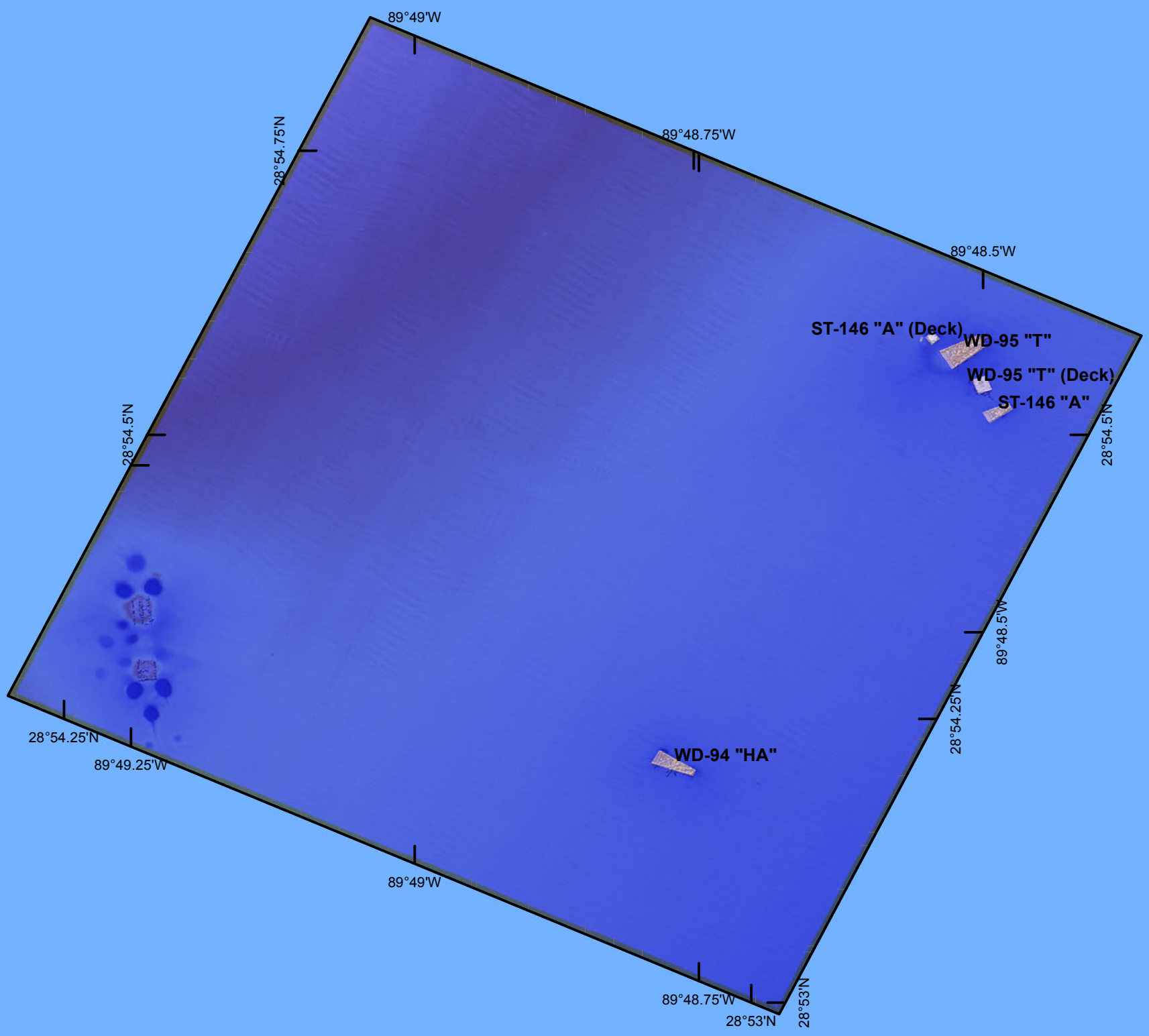

0 500 1,000 2,000 3,000 4,000 5,000 6,000

Feet

N
W E
S

November 14, 2012

Not for navigation. For informational purposes only.

Louisiana Artificial Reef Program

Reef Site Name	Distance Offshore\ Nearest Port	Water Depth	Donor	Structure	Latitude/Longitude NAD83	
West Delta 95	22 nm - Fourchon	153-ft	Conoco	ST-146 "A"	28˚ 54.535’	89˚ 48.491’
				ST-146 "A" (Deck)	28˚ 54.599’	89˚ 48.549’
				WD-95 "T"	28˚ 54.589’	89˚ 48.521’
				WD-95 "T" (Deck)	28˚ 54.559’	89˚ 48.505’
			Hall-Houston	WD-94 "HA"	28˚ 54.224’	89˚ 48.775’

Louisiana Artificial Reefs

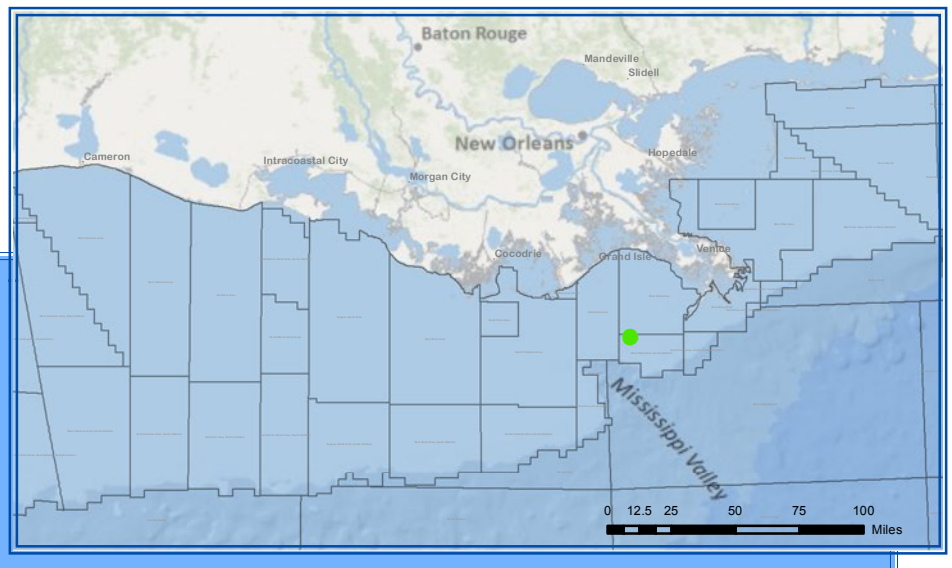

West Delta 117

0 470 940 1,880 2,820 3,760 4,700 5,640

Feet

N
W E
S

November 14, 2012

Not for navigation. For informational purposes only.

Louisiana Artificial Reef Program

Reef Site Name	Distance Offshore\ Nearest Port	Water Depth	Donor	Structure	Latitude/Longitude NAD83	
West Delta 117	28 nm - Venice	204-ft	Anglo-Suisse Offshore Partners	WD-117 "C-Aux"	28˚ 48.545’	89˚ 47.236’
				WD-117 "D"	28˚ 49.148’	89˚ 47.424’
				WD-117 "E"	28˚ 48.826’	89˚ 47.113’

Louisiana Artificial Reefs

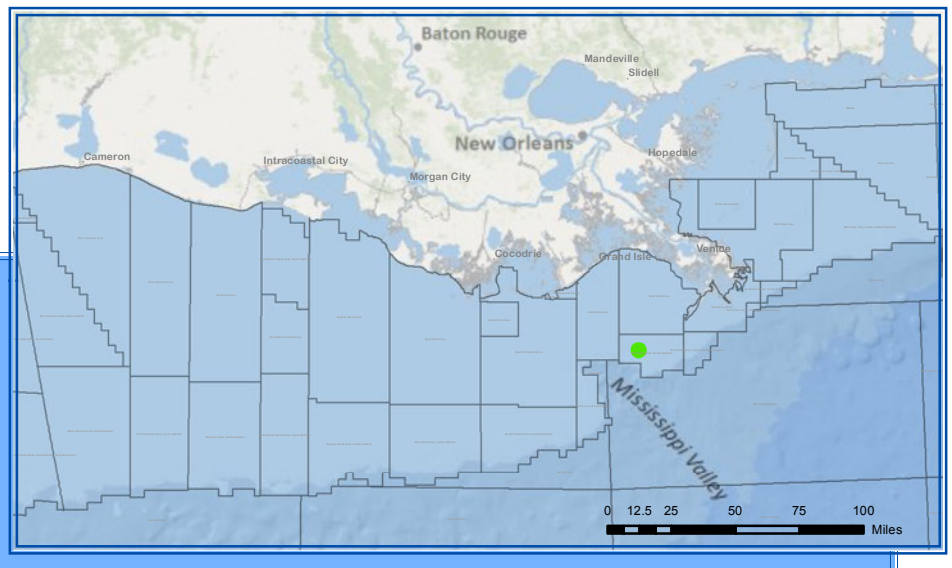

West Delta 134

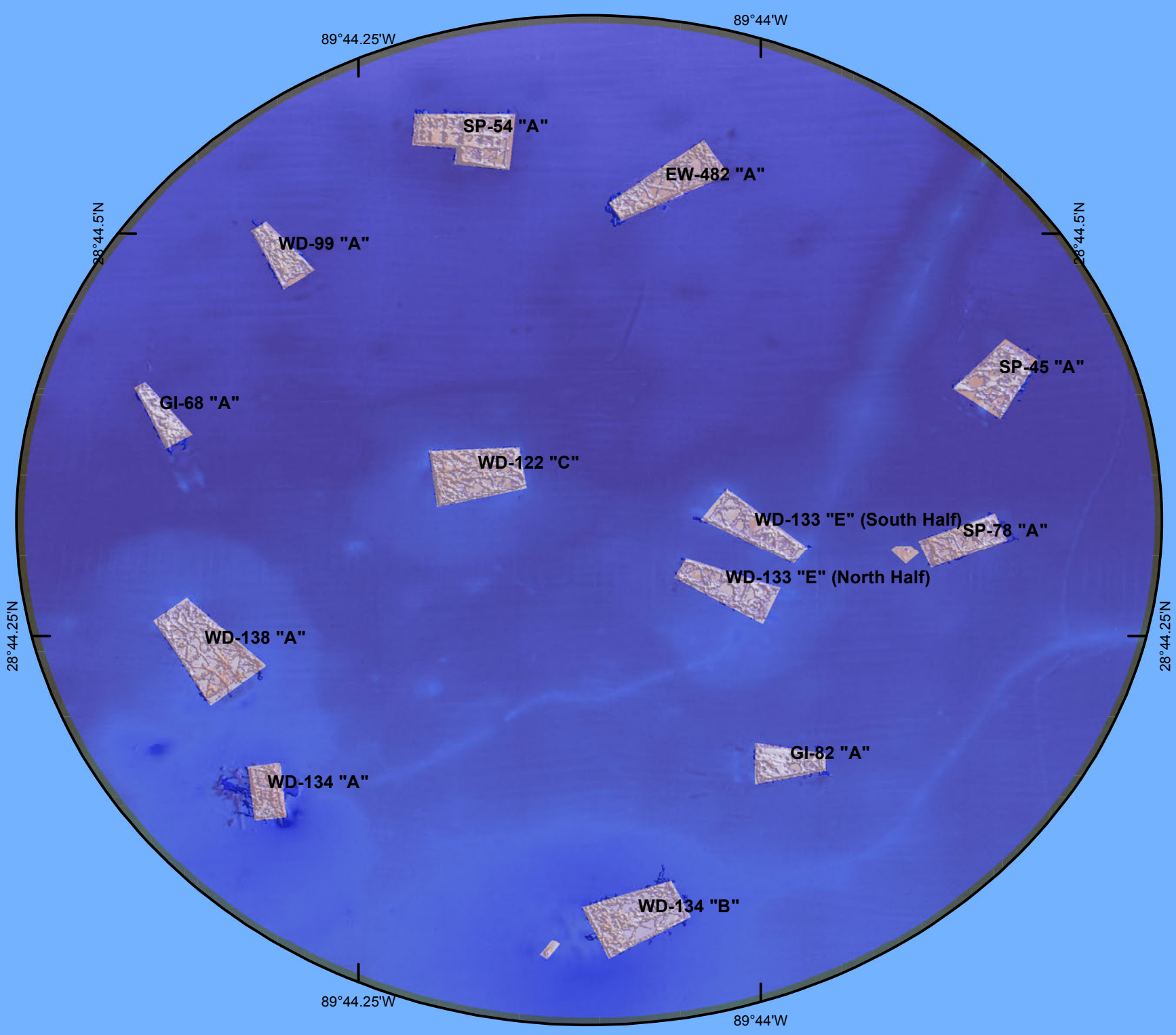

0 387.5 775 1,550 2,325 3,100 3,875 4,650

Feet

N
W E
S

November 14, 2012

Not for navigation. For informational purposes only.

Louisiana Artificial Reef Program

Reef Site Name	Distance Offshore\ Nearest Port	Water Depth	Donor	Structure	Latitude/Longitude NAD83	
West Delta 134	33 nm - Fourchon	273-ft	Apache Corporation	GI-82 "A"	28˚ 44.186’	89˚ 43.985’
				SP-45 "A"	28˚ 44.426’	89˚ 43.856’
			ELF	WD-138 "A"	28˚ 44.258’	89˚ 44.349’
			ExxonMobil Corporation	WD-99 "A"	28˚ 44.503’	89˚ 44.303’
			Kirby	WD-134 "B"	28˚ 44.091’	89˚ 44.080’
			Maritech Resources, Inc.	GI-68 "A"	28˚ 44.403’	89˚ 44.377’
				SP-78 "A"	28˚ 44.324’	89˚ 43.878’
			MMS	WD-134 "A"	28˚ 44.168’	89˚ 44.310’
			Shell Exploration & Production Company	WD-122 "C"	28˚ 44.366’	89˚ 44.179’
			Texaco	SP-54 "A"	28˚ 44.575’	89˚ 44.189’
			Vastar	WD-133 "E" (North Half)	28˚ 44.295’	89˚ 44.025’
				WD-133 "E" (South Half)	28˚ 44.331’	89˚ 44.006’
			W&T Offshore, Inc.	EW-482 "A"	28˚ 44.545’	89˚ 44.063’