Louisiana Artificial Reefs

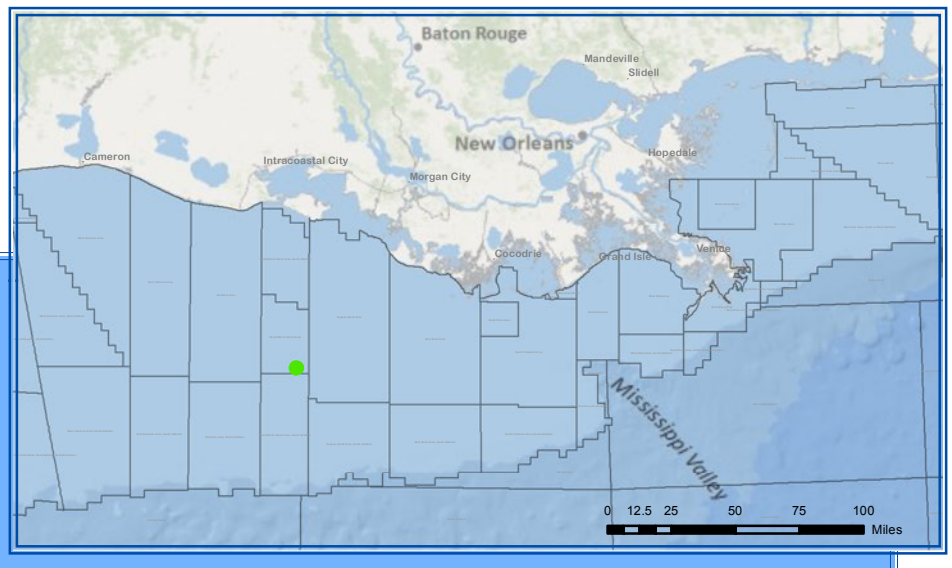

South Marsh Island 66

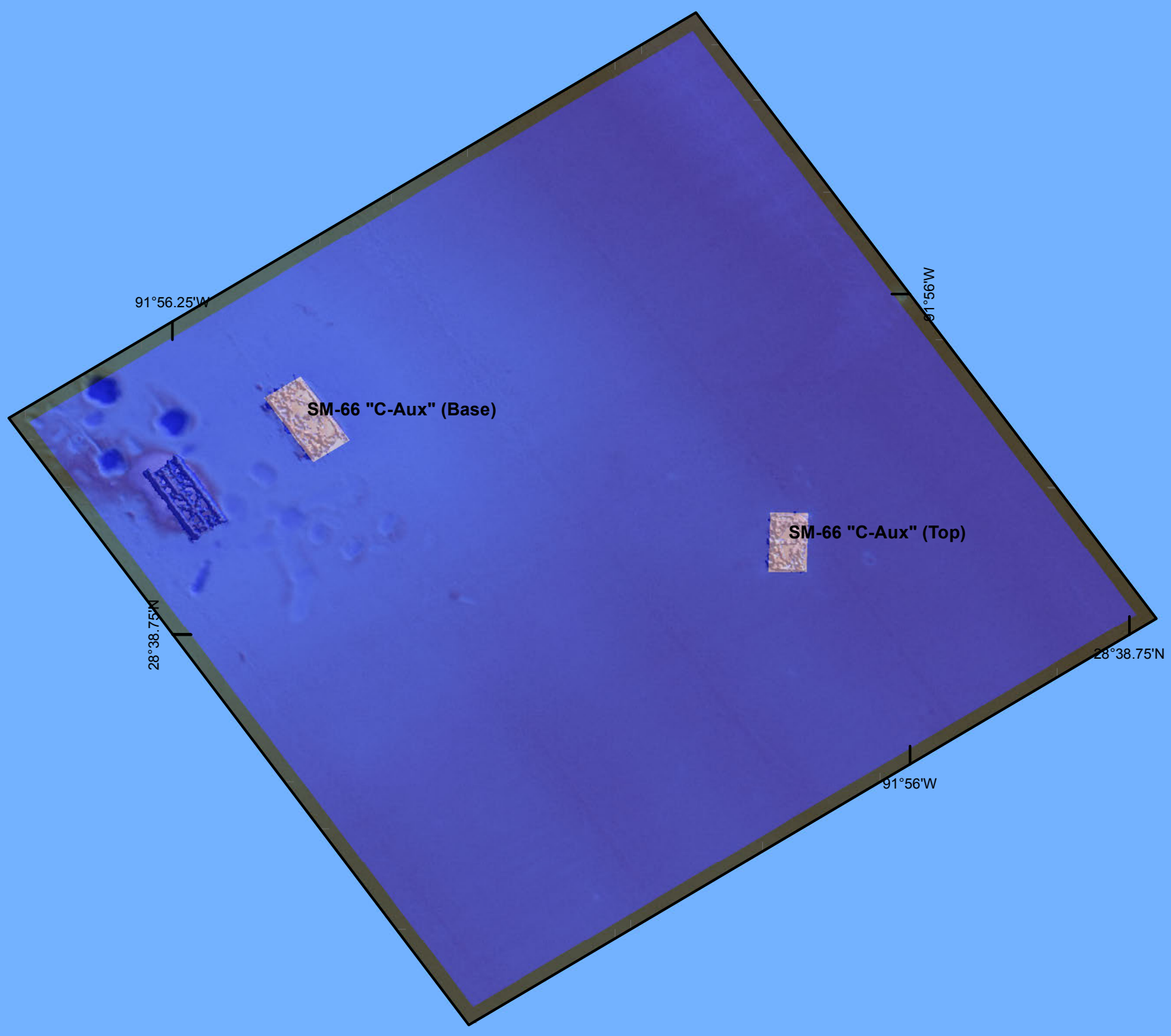

0 212.5 425 850 1,275 1,700 2,125 2,550

Feet

N
W E
S

November 14, 2012

Not for navigation. For informational purposes only.

Louisiana Artificial Reef Program

Reef Site Name	Distance Offshore\ Nearest Port	Water Depth	Donor	Structure	Latitude/Longitude NAD83	
South Marsh Island 66	64 nm - Cypremort Point	128-ft	Williams Offshore	SM-66 "C-Aux" (Base)	28˚ 38.838’	91˚ 56.212’
				SM-66 "C-Aux" (Top)	28˚ 38.796’	91˚ 56.049’

Louisiana Artificial Reefs

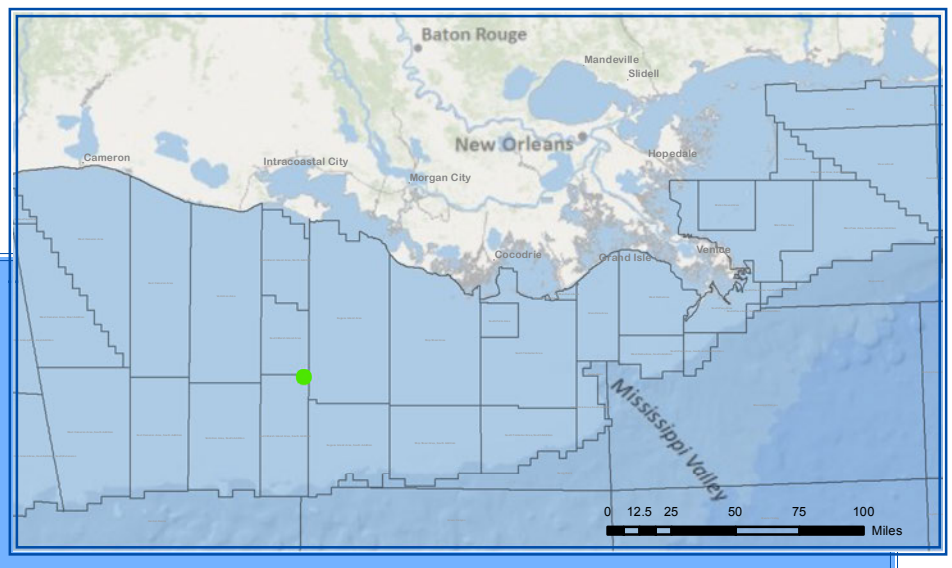

South Marsh Island 77



0 410 820 1,640 2,460 3,280 4,100 4,920

Feet

N
W E
S

November 14, 2012

Not for navigation. For informational purposes only.

Louisiana Artificial Reef Program

Reef Site Name	Distance Offshore\ Nearest Port	Water Depth	Donor	Structure	Latitude/Longitude NAD83	
South Marsh Island 77	66 nm - Cypremort Point	137-ft	Chevron USA, Inc.	EI-230 "CC"	28˚ 36.240’	91˚ 53.384’
				EI-252 "B"	28˚ 36.356’	91˚ 53.736’
			McMoRan Exploration Company	EI-198 "A"	28˚ 36.198’	91˚ 53.409’

Louisiana Artificial Reefs

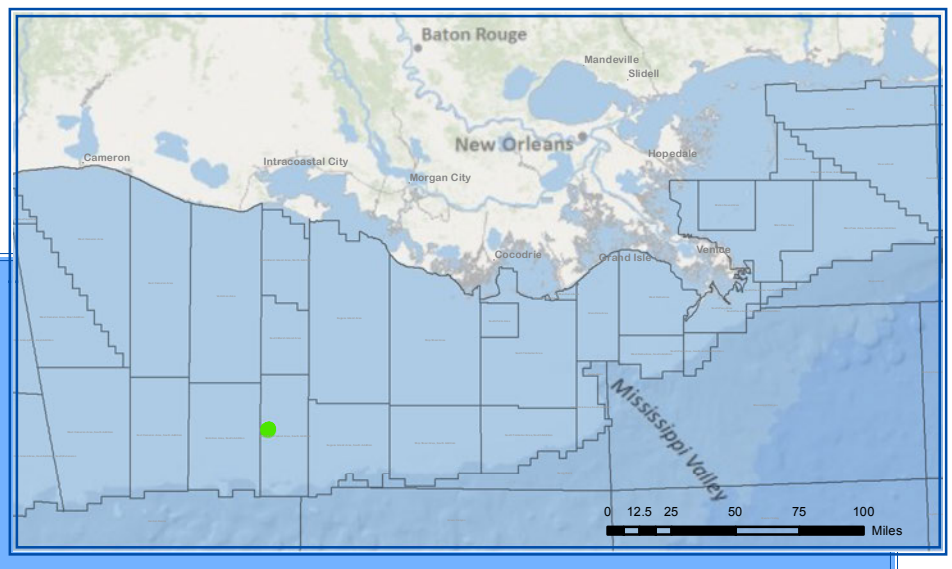

South Marsh Island 133

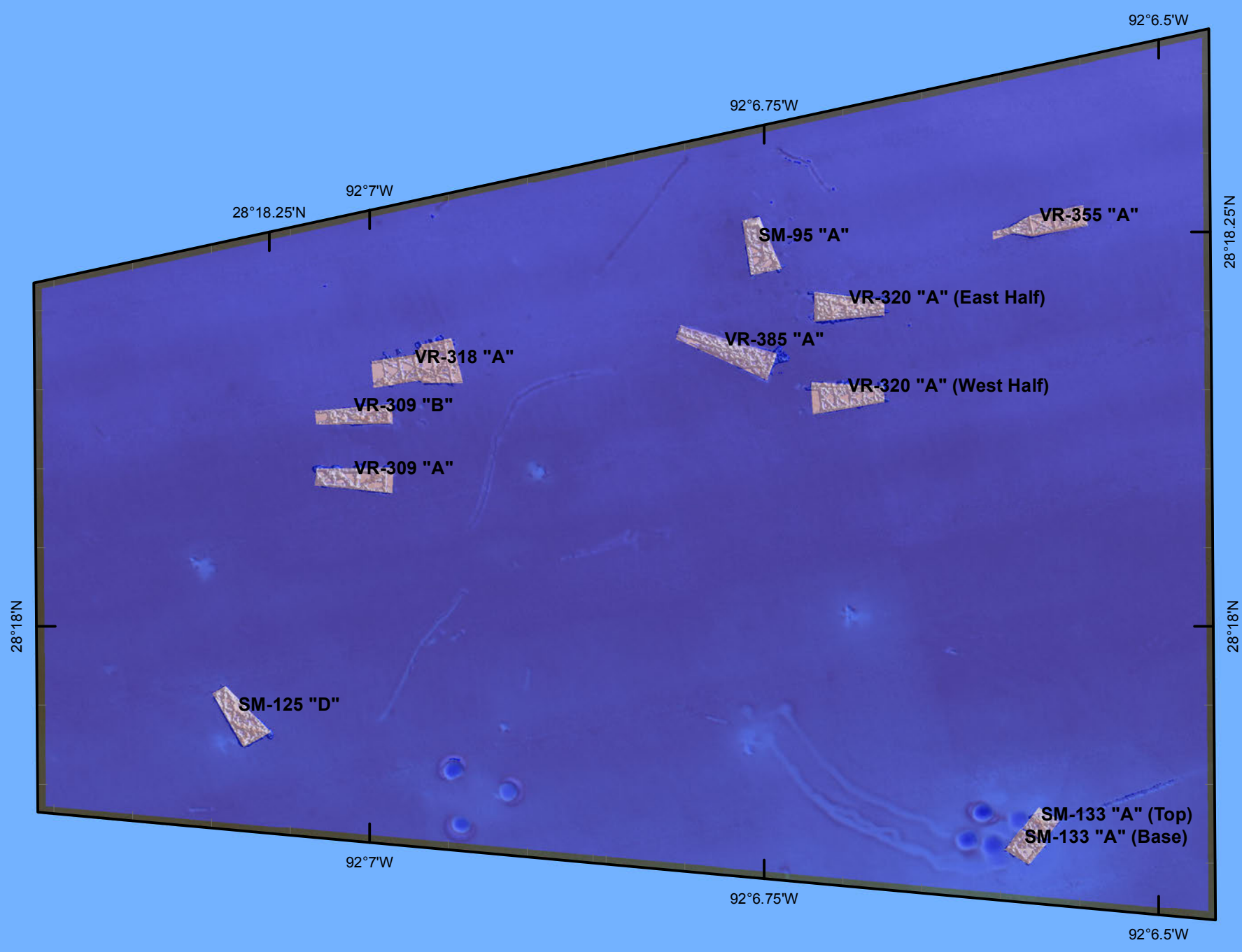

0 410 820 1,640 2,460 3,280 4,100 4,920

Feet

N
W E
S

November 14, 2012

Not for navigation. For informational purposes only.

Louisiana Artificial Reef Program

Reef Site Name	Distance Offshore\ Nearest Port	Water Depth	Donor	Structure	Latitude/Longitude NAD83	
South Marsh Island 133	85 nm - Cypremort Point	212-ft	Apache Corporation	SM-95 "A"	28˚ 18.256’	92˚ 06.761’
			ATP Oil & Gas Corporation	VR-318 "A"	28˚ 18.179’	92˚ 06.978’
			Dominion E&P	SM-133 "A" (Base)	28˚ 17.875’	92˚ 06.592’
				SM-133 "A" (Top)	28˚ 17.889’	92˚ 06.582’
			Maritech Resources, Inc.	SM-125 "D"	28˚ 17.959’	92˚ 07.090’
				VR-355 "A"	28˚ 18.269’	92˚ 06.583’
			Merit Energy Company	VR-385 "A"	28˚ 18.190’	92˚ 06.782’
			Seneca	VR-309 "A"	28˚ 18.109’	92˚ 07.017’
				VR-309 "B"	28˚ 18.149’	92˚ 07.017’
			W&T Offshore, Inc.	VR-320 "A" (East Half)	28˚ 18.217’	92˚ 06.703’
				VR-320 "A" (West Half)	28˚ 18.161’	92˚ 06.704’

Louisiana Artificial Reefs

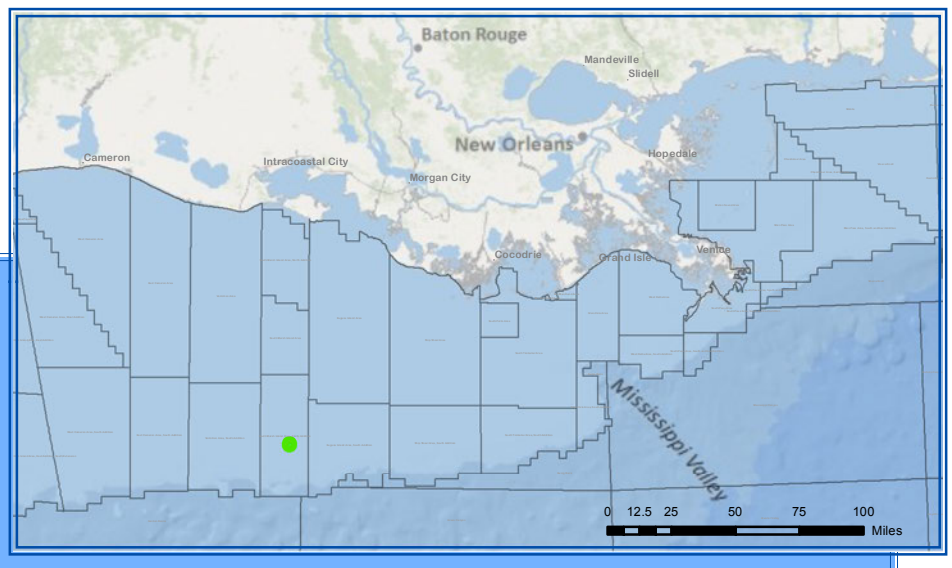

South Marsh Island 146

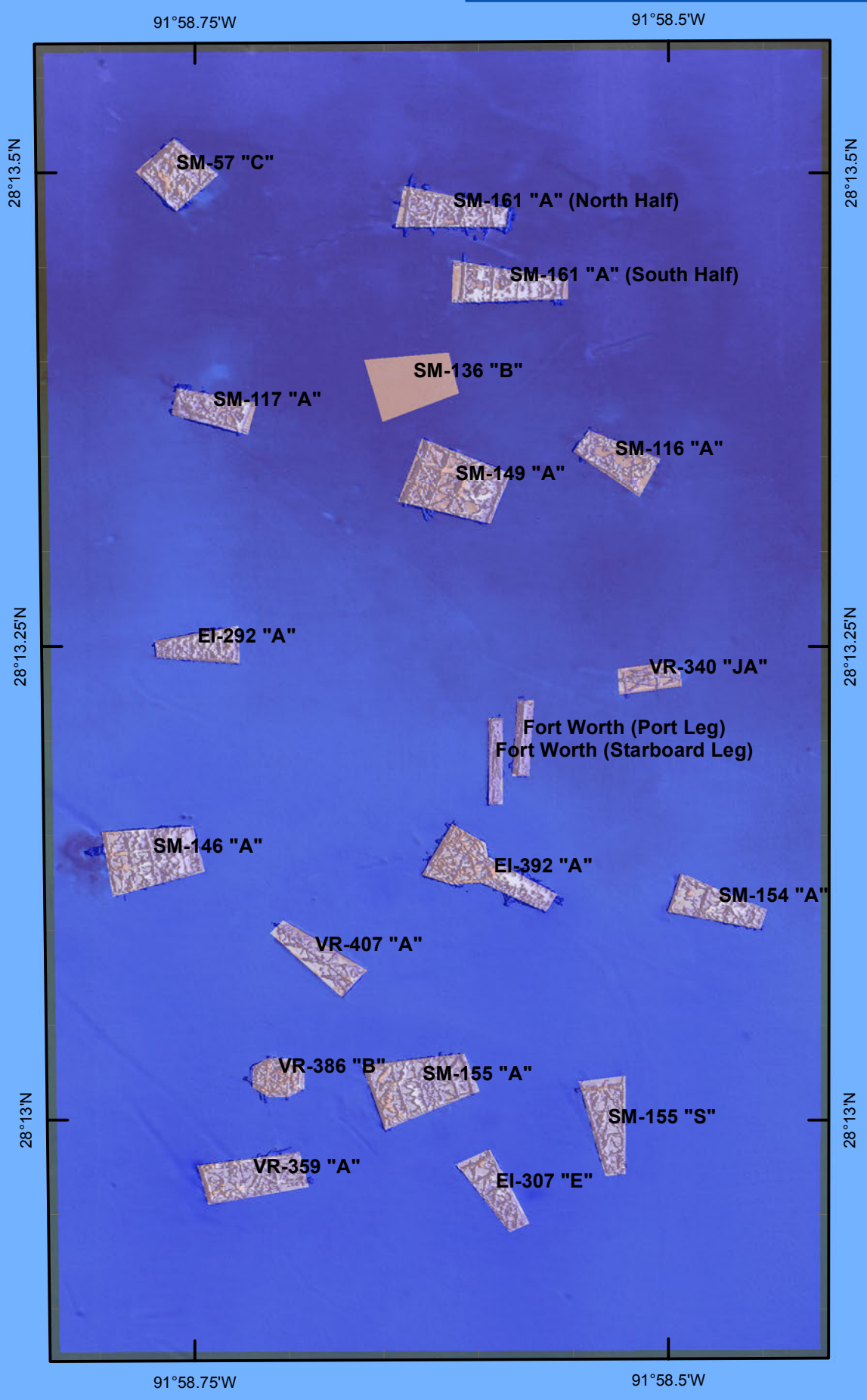

0 370 740 1,480 2,220 2,960 3,700 4,440

Feet

N W E S

November 14, 2012

Not for navigation. For informational purposes only.

Louisiana Artificial Reef Program

Reef Site Name	Distance Offshore\ Nearest Port	Water Depth	Donor	Structure	Latitude/Longitude NAD83	
South Marsh Island 146	89 nm - Cypremort Point	237-ft	Apache Corporation	SM-161 "A" (North Half)	28˚ 13.494’	91˚ 58.620’
				SM-161 "A" (South Half)	28˚ 13.456’	91˚ 58.591’
				SM-57 "C"	28˚ 13.515’	91˚ 58.767’
			British Petroleum	VR-359 "A"	28˚ 12.985’	91˚ 58.726’
			CNG	EI-392 "A"	28˚ 13.144’	91˚ 58.599’
				SM-154 "A"	28˚ 13.128’	91˚ 58.480’
			Forest Oil Company	EI-292 "A"	28˚ 13.265’	91˚ 58.756’
				EI-307 "E"	28˚ 12.977’	91˚ 58.598’
			Mariner Energy	SM-136 "B"	28˚ 13.405’	91˚ 58.641’
				SM-149 "A"	28˚ 13.351’	91˚ 58.619’
			McMoRan Oil and Gas	VR-407 "A"	28˚ 13.102’	91˚ 58.693’
			Merit Energy Company	VR-386 "B"	28˚ 13.038’	91˚ 58.713’
			Newfield Exploration Company	SM-116 "A"	28˚ 13.364’	91˚ 58.535’
			Nexen	VR-340 "JA"	28˚ 13.248’	91˚ 58.517’
			Oxy	SM-146 "A"	28˚ 13.154’	91˚ 58.779’
			Pioneer	SM-155 "A"	28˚ 13.034’	91˚ 58.637’
				SM-155 "S"	28˚ 13.011’	91˚ 58.539’
			Rowan Companies, Inc.	Fort Worth (Port Leg)	28˚ 13.217’	91˚ 58.584’
				Fort Worth (Starboard Leg)	28˚ 13.205’	91˚ 58.598’
			W&T Offshore, Inc.	SM-117 "A"	28˚ 13.390’	91˚ 58.747’

Louisiana Artificial Reefs

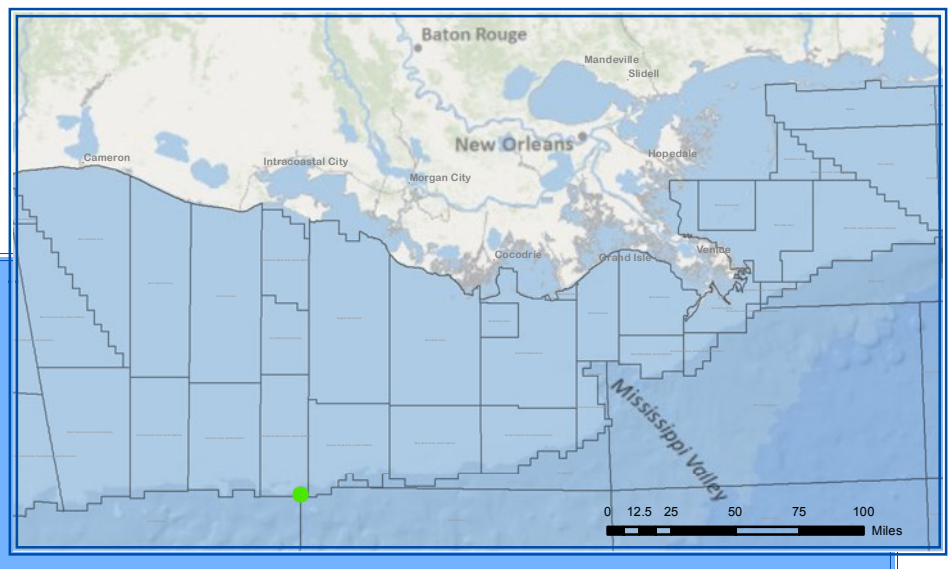

South Marsh Island 205

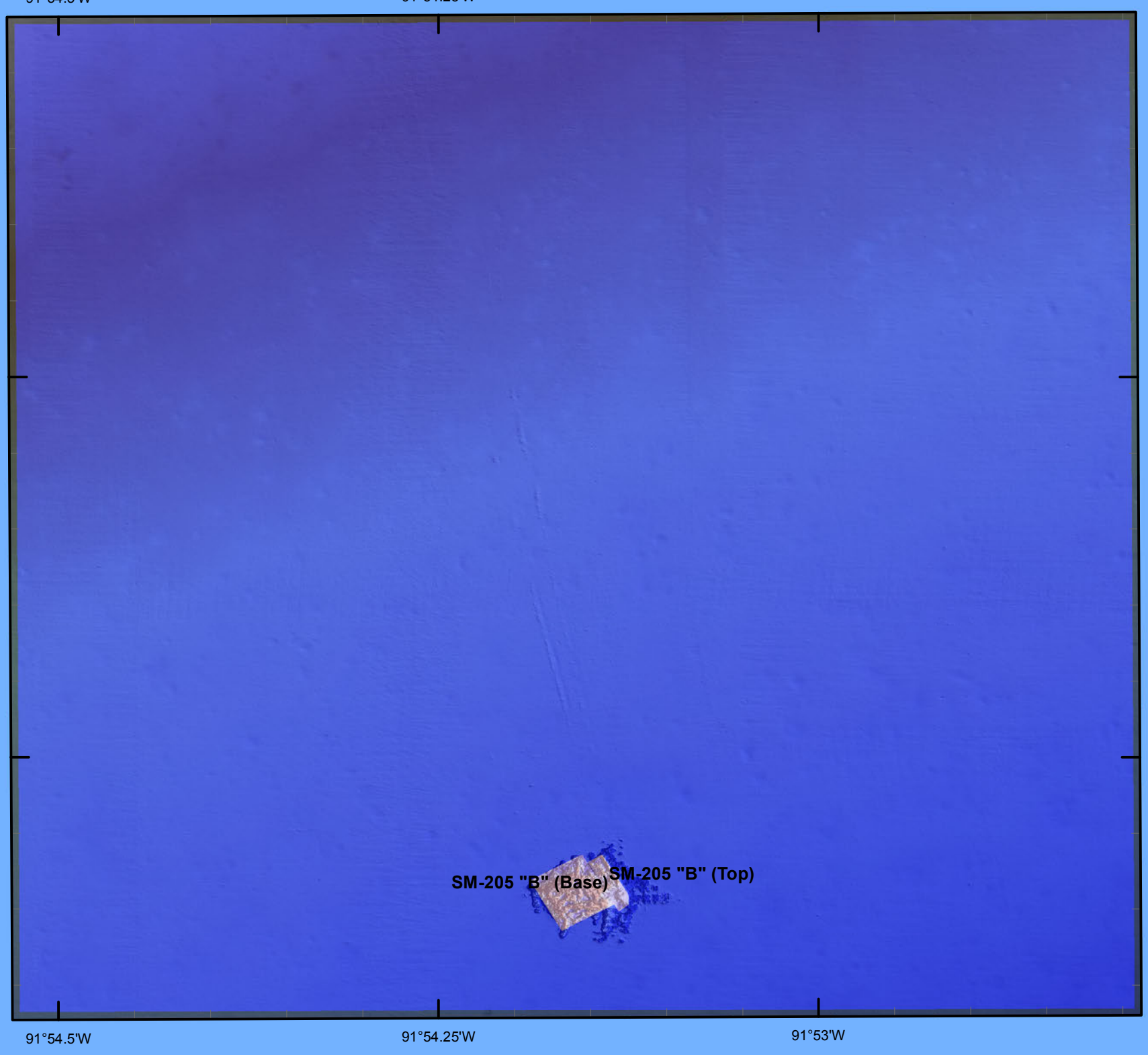

0 410 820 1,640 2,460 3,280 4,100 4,920

Feet

N
W E
S

November 14, 2012

Not for navigation. For informational purposes only.

Louisiana Artificial Reef Program

Reef Site Name	Distance Offshore\ Nearest Port	Water Depth	Donor	Structure	Latitude/Longitude NAD83	
South Marsh Island 205	103 nm - Cocodrie	490-ft	British Petroleum	SM-205 "B" (Base)	27˚ 55.676’	91˚ 54.169’
				SM-205 "B" (Top)	27˚ 55.683’	91˚ 54.144’