Louisiana Artificial Reefs

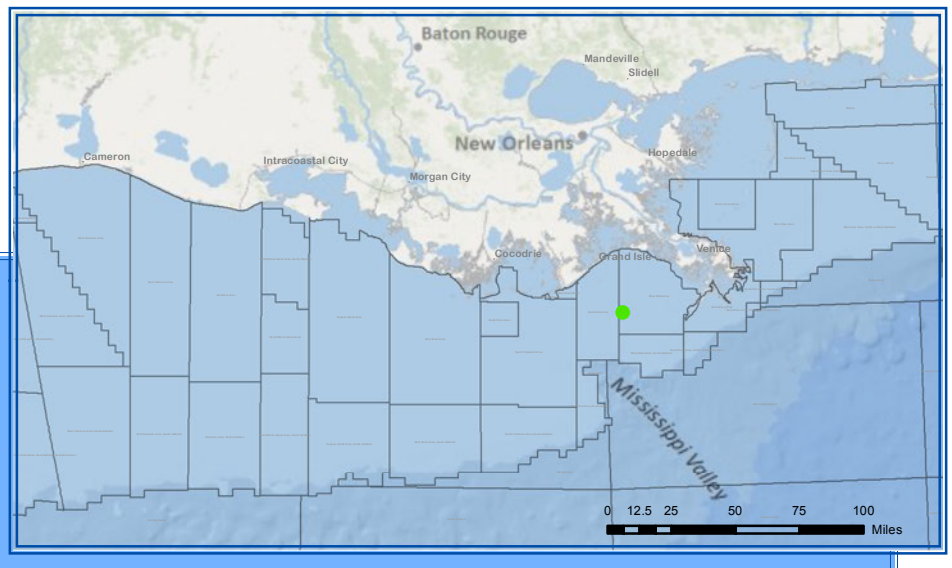

West Delta 69



0 145 290 580 870 1,160 1,450 1,740

Feet

N
W E
S

November 14, 2012

Not for navigation. For informational purposes only.

Louisiana Artificial Reef Program

Reef Site Name	Distance Offshore\ Nearest Port	Water Depth	Donor	Structure	Latitude/Longitude NAD83	
West Delta 69	20 nm - Fourchon	135-ft	Conoco	WD-69 "F" (Deck)	28˚ 57.154’	89˚ 50.160’
				WD-69 "F" (North Half)	28˚ 57.152’	89˚ 50.121’
				WD-69 "F" (South Half)	28˚ 57.125’	89˚ 50.154’

Louisiana Artificial Reefs

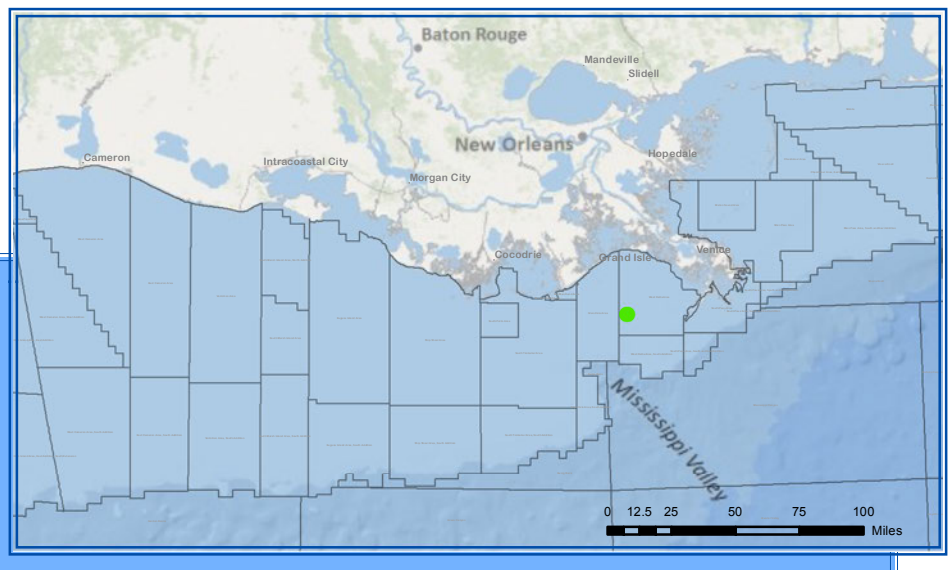

West Delta 70

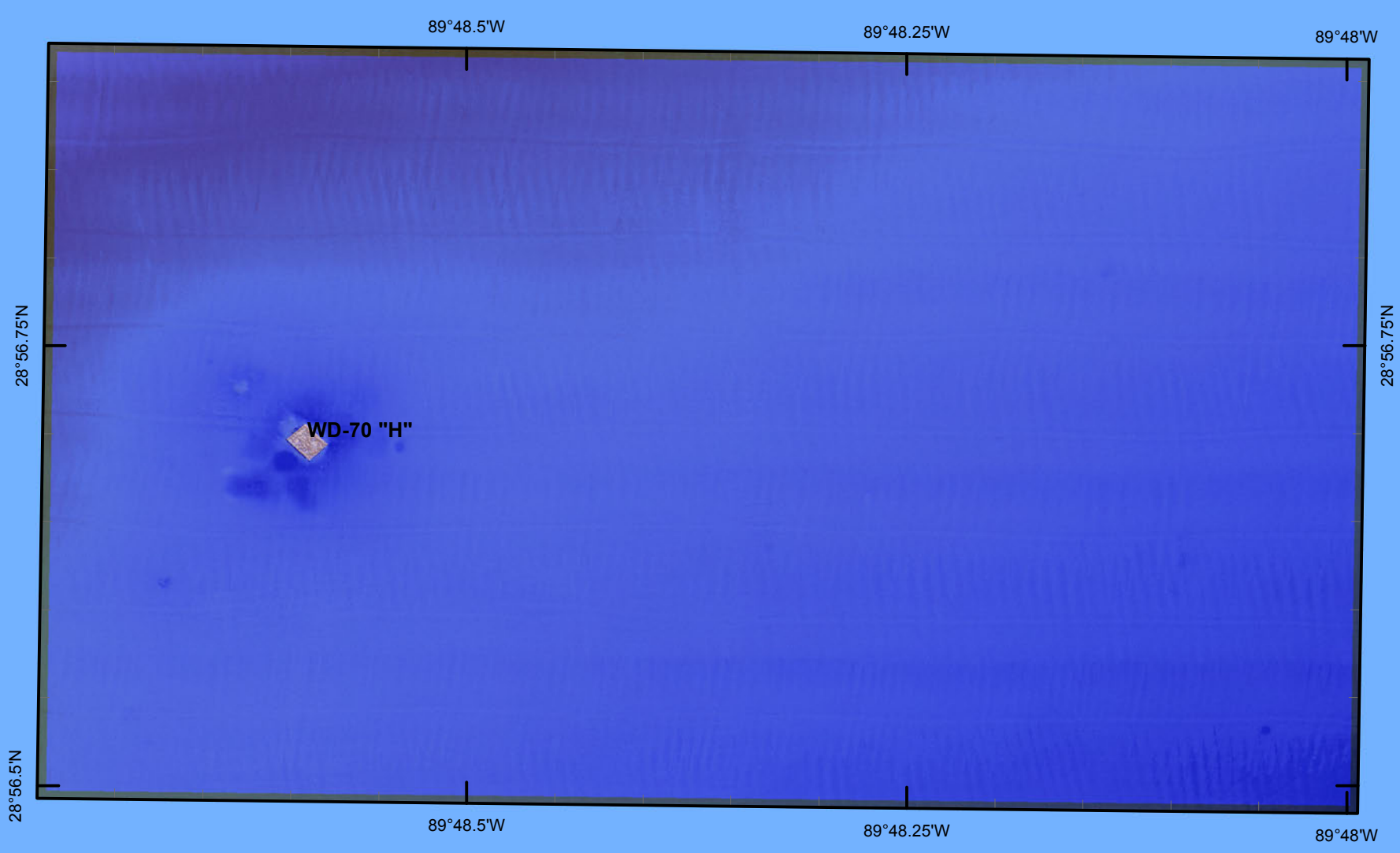

0 412.5 825 1,650 2,475 3,300 4,125 4,950

Feet

N
W E
S

November 14, 2012

Not for navigation. For informational purposes only.

Louisiana Artificial Reef Program

Reef Site Name	Distance Offshore\ Nearest Port	Water Depth	Donor	Structure	Latitude/Longitude NAD83
West Delta 70	22 nm - Fourchon	144-ft	British Petroleum	WD-70 "H"	28˚ 56.710’ 89˚ 48.595’

Louisiana Artificial Reefs

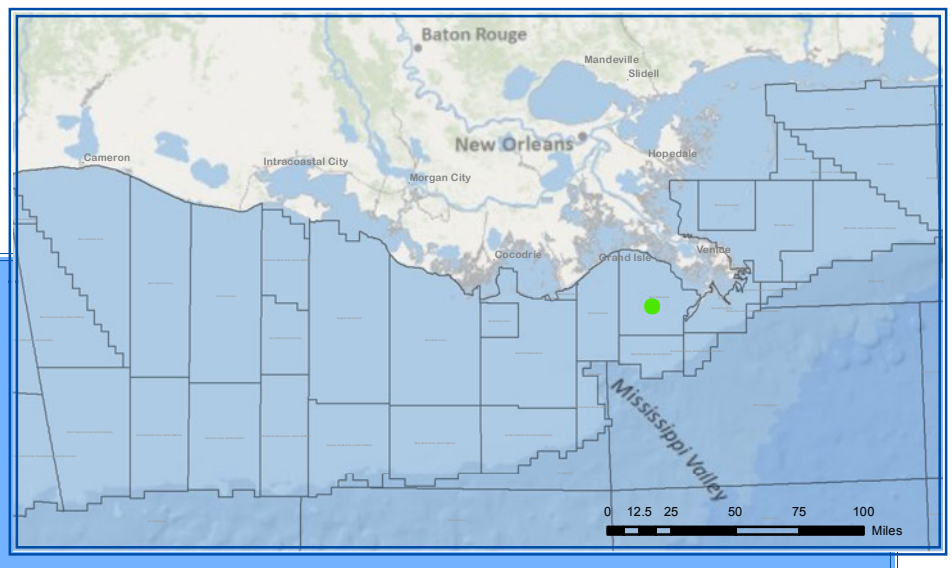

West Delta 75



0 415 830 1,660 2,490 3,320 4,150 4,980

Feet

N
W E
S

November 14, 2012

Not for navigation. For informational purposes only.

Louisiana Artificial Reef Program

Reef Site Name	Distance Offshore\ Nearest Port	Water Depth	Donor	Structure	Latitude/Longitude NAD83	
West Delta 75	23 nm - Venice	144-ft	Apache Corporation	WD-75 "H" (Base)	28˚ 59.263’	89˚ 39.031’
				WD-75 "H" (Top)	28˚ 59.263’	89˚ 39.058’

Louisiana Artificial Reefs

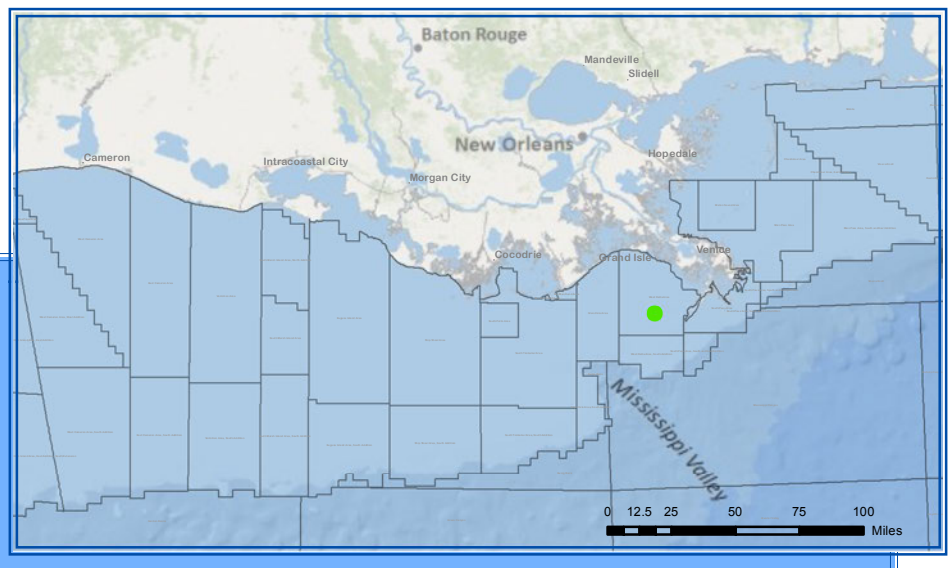

West Delta 76

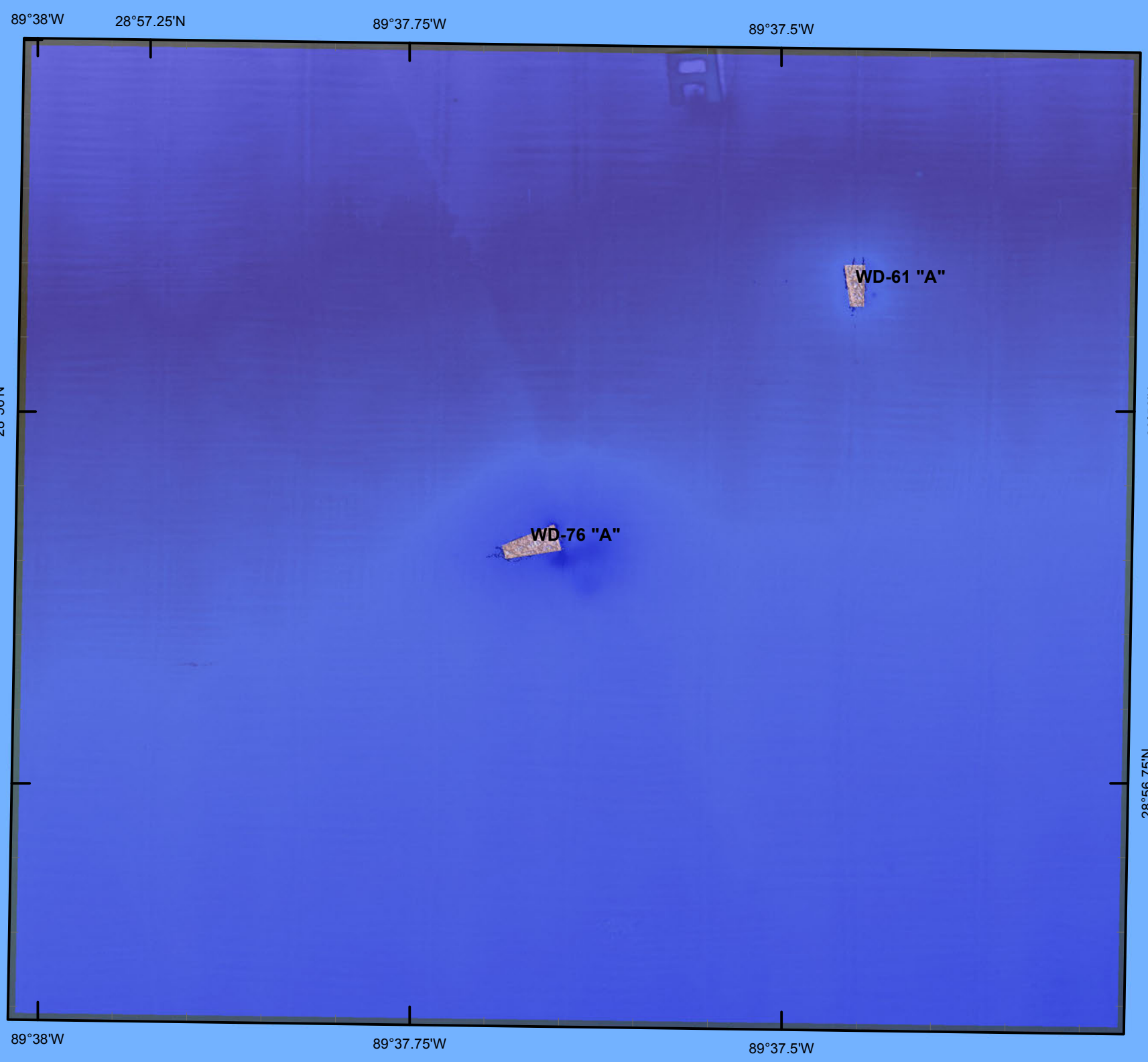

0 415 830 1,660 2,490 3,320 4,150 4,980

Feet

N
W E
S

November 14, 2012

Not for navigation. For informational purposes only.

Louisiana Artificial Reef Program

Reef Site Name	Distance Offshore\ Nearest Port	Water Depth	Donor	Structure	Latitude/Longitude NAD83	
West Delta 76	24 nm - Venice	180-ft	Amoco	WD-76 "A"	28˚ 56.925’	89˚ 37.672’
			Pioneer	WD-61 "A"	28˚ 57.098’	89˚ 37.454’

Louisiana Artificial Reefs

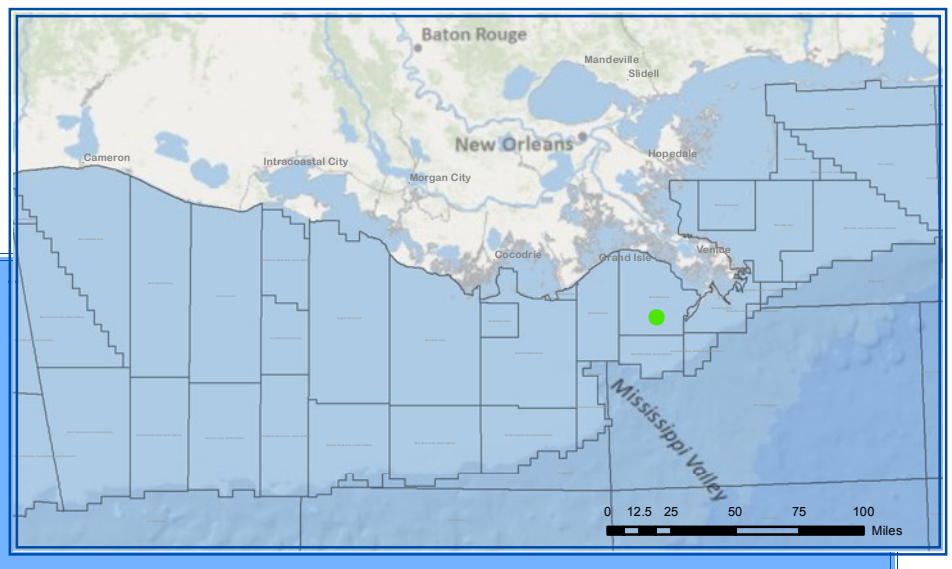

West Delta 89

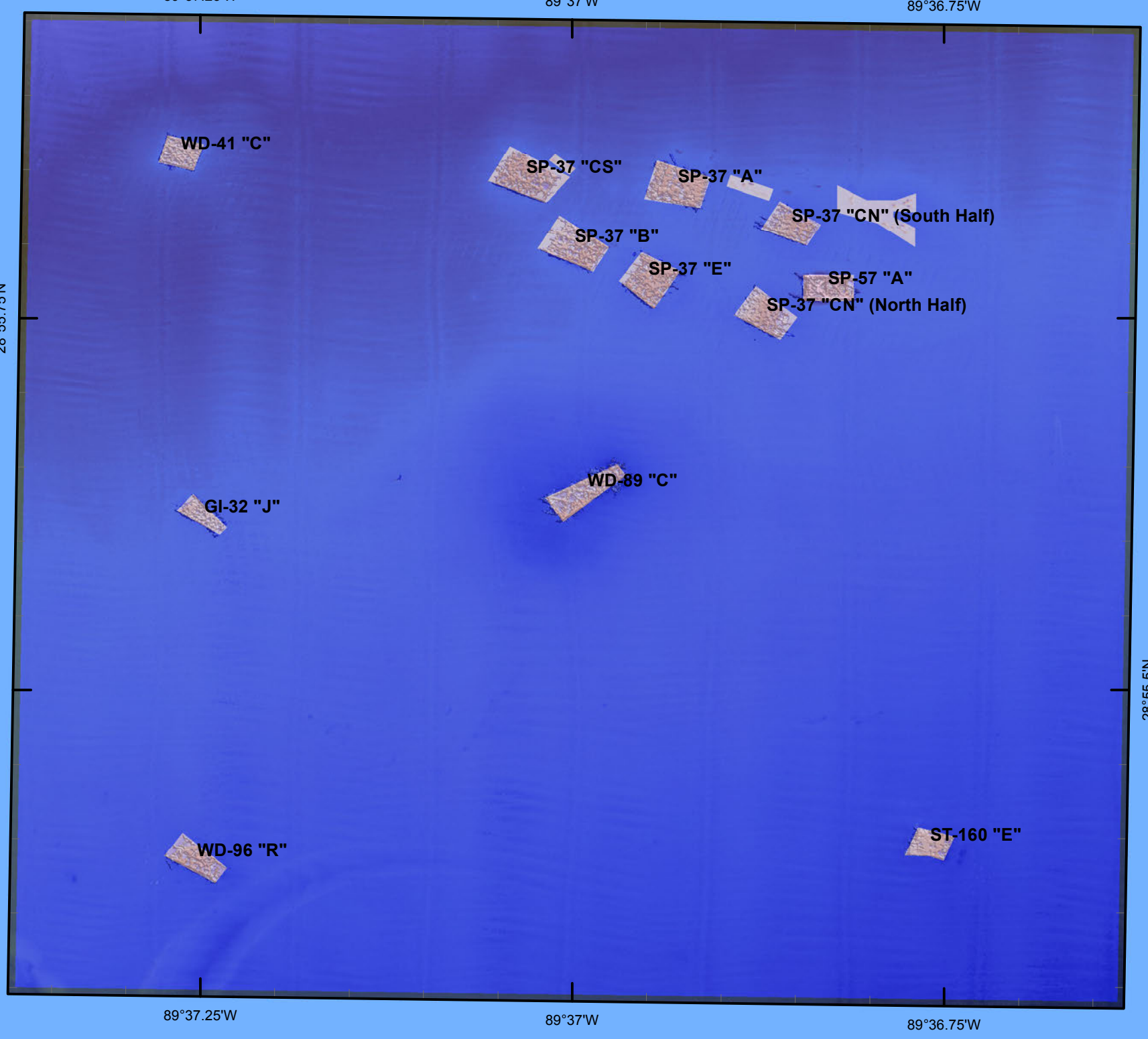

0 415 830 1,660 2,490 3,320 4,150 4,980

Feet

N
W E
S

November 14, 2012

Not for navigation. For informational purposes only.

Louisiana Artificial Reef Program

Reef Site Name	Distance Offshore\ Nearest Port	Water Depth	Donor	Structure	Latitude/Longitude NAD83	
West Delta 89	25 nm - Venice	194-ft	AGIP	WD-89 "C"	28˚ 55.649’	89˚ 36.993’
			British Petroleum	GI-32 "J"	28˚ 55.631’	89˚ 37.251’
				ST-160 "E"	28˚ 55.411’	89˚ 36.763’
				WD-96 "R"	28˚ 55.400’	89˚ 37.255’
			Chevron USA, Inc.	WD-41 "C"	28˚ 55.875’	89˚ 37.266’
			Devon Energy Production Company	SP-57 "A"	28˚ 55.785’	89˚ 36.831’
			Hunt	SP-37 "A"	28˚ 55.853’	89˚ 36.932’
				SP-37 "B"	28˚ 55.813’	89˚ 37.002’
				SP-37 "CN" (North Half)	28˚ 55.767’	89˚ 36.873’
				SP-37 "CN" (South Half)	28˚ 55.827’	89˚ 36.856’
				SP-37 "CS"	28˚ 55.860’	89˚ 37.034’
				SP-37 "E"	28˚ 55.791’	89˚ 36.952’

Louisiana Artificial Reefs

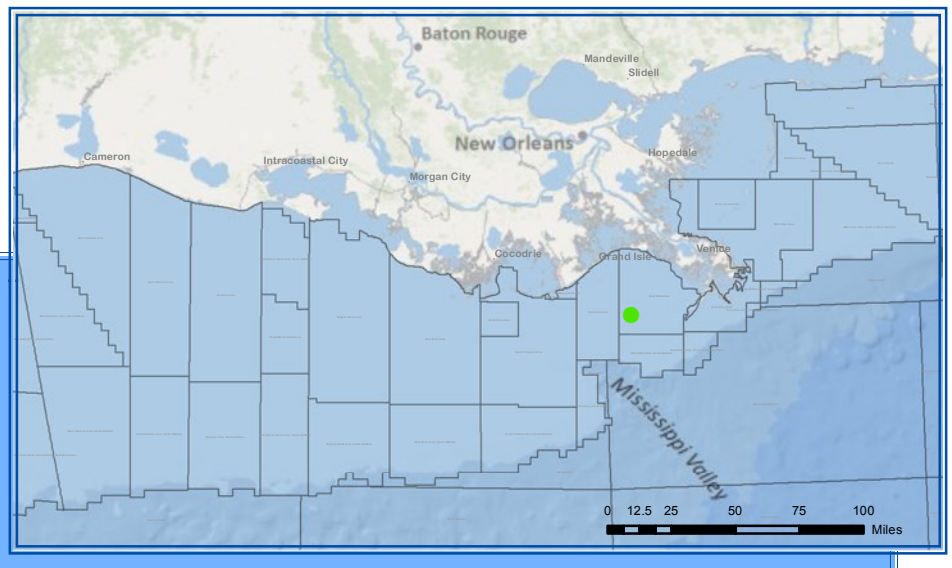

West Delta 94

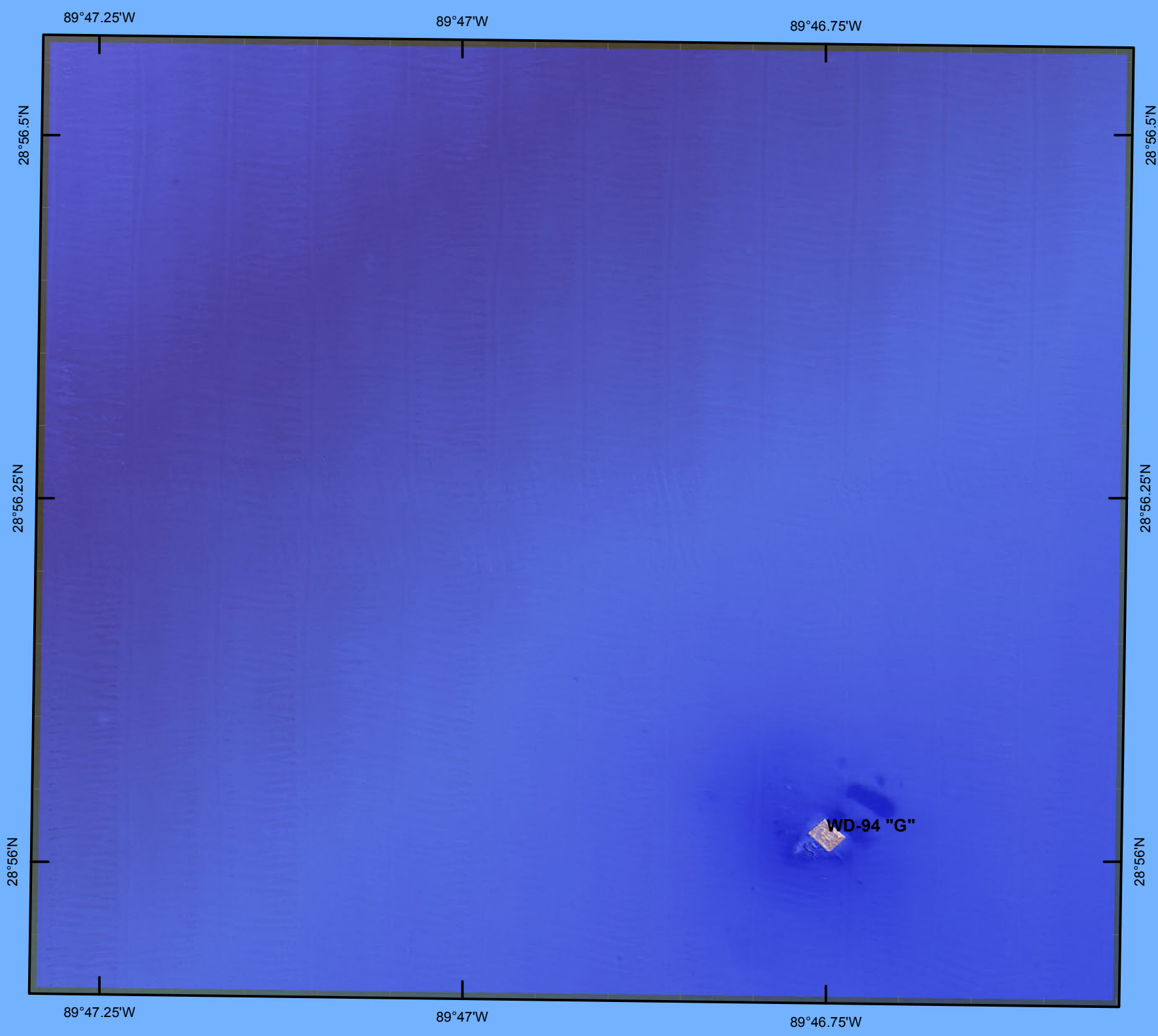

0 415 830 1,660 2,490 3,320 4,150 4,980

Feet

N W E S

November 14, 2012

Not for navigation. For informational purposes only.

Louisiana Artificial Reef Program

Reef Site Name	Distance Offshore\ Nearest Port	Water Depth	Donor	Structure	Latitude/Longitude NAD83	
West Delta 94	23 nm - Fourchon	152-ft	British Petroleum	WD-94 "G"	28˚ 56.033’	89˚ 46.753’

Louisiana Artificial Reefs

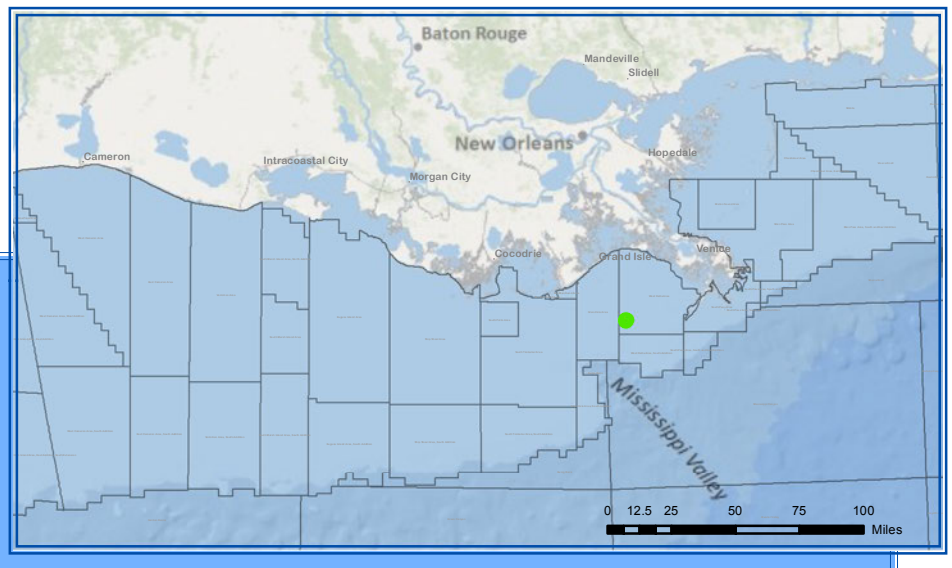

West Delta 95

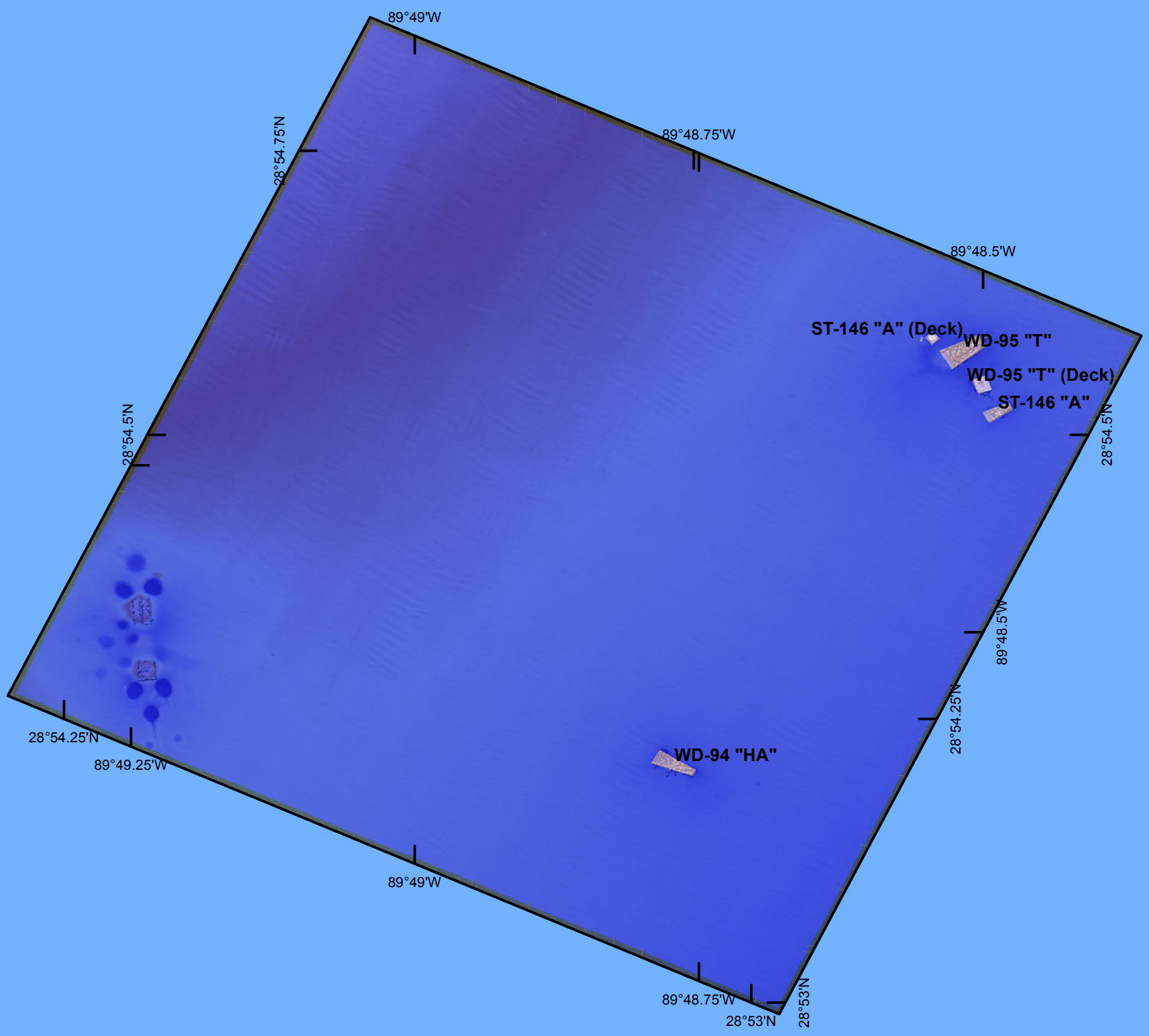

0 500 1,000 2,000 3,000 4,000 5,000 6,000

Feet

N
W E
S

November 14, 2012

Not for navigation. For informational purposes only.

Louisiana Artificial Reef Program

Reef Site Name	Distance Offshore\ Nearest Port	Water Depth	Donor	Structure	Latitude/Longitude NAD83	
West Delta 95	22 nm - Fourchon	153-ft	Conoco	ST-146 "A"	28˚ 54.535’	89˚ 48.491’
				ST-146 "A" (Deck)	28˚ 54.599’	89˚ 48.549’
				WD-95 "T"	28˚ 54.589’	89˚ 48.521’
				WD-95 "T" (Deck)	28˚ 54.559’	89˚ 48.505’
			Hall-Houston	WD-94 "HA"	28˚ 54.224’	89˚ 48.775’

Louisiana Artificial Reefs

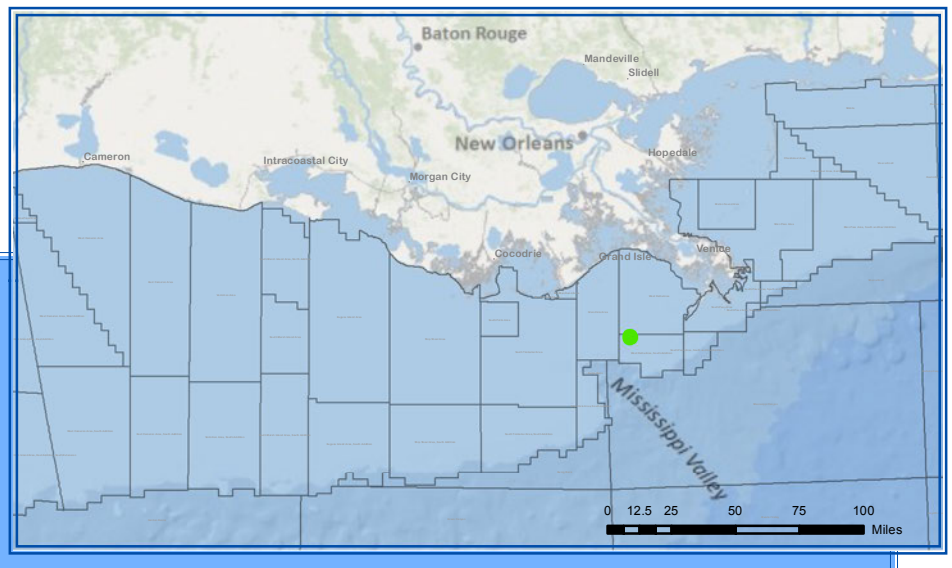

West Delta 117

0 470 940 1,880 2,820 3,760 4,700 5,640

Feet

N
W E
S

November 14, 2012

Not for navigation. For informational purposes only.

Louisiana Artificial Reef Program

Reef Site Name	Distance Offshore\ Nearest Port	Water Depth	Donor	Structure	Latitude/Longitude NAD83	
West Delta 117	28 nm - Venice	204-ft	Anglo-Suisse Offshore Partners	WD-117 "C-Aux"	28˚ 48.545’	89˚ 47.236’
				WD-117 "D"	28˚ 49.148’	89˚ 47.424’
				WD-117 "E"	28˚ 48.826’	89˚ 47.113’

Louisiana Artificial Reefs

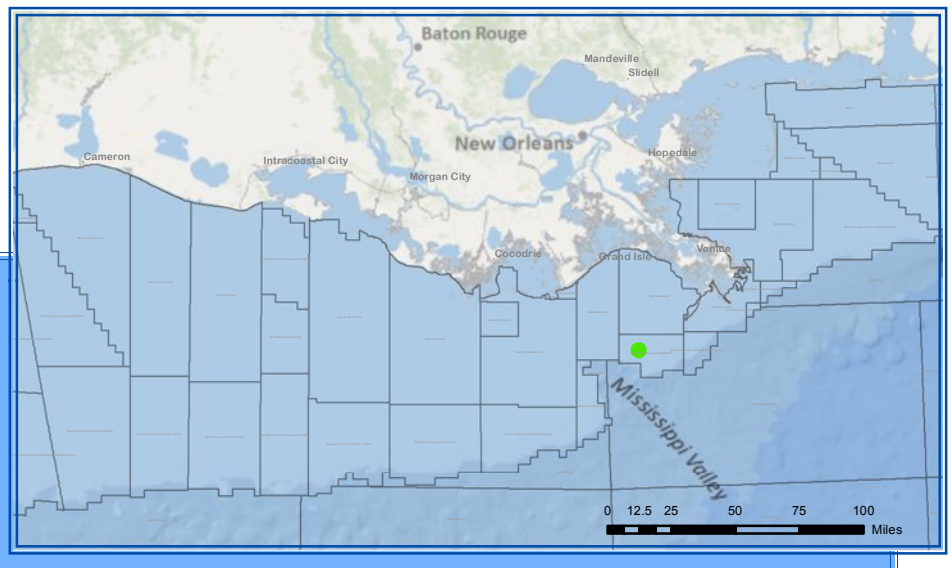

West Delta 134

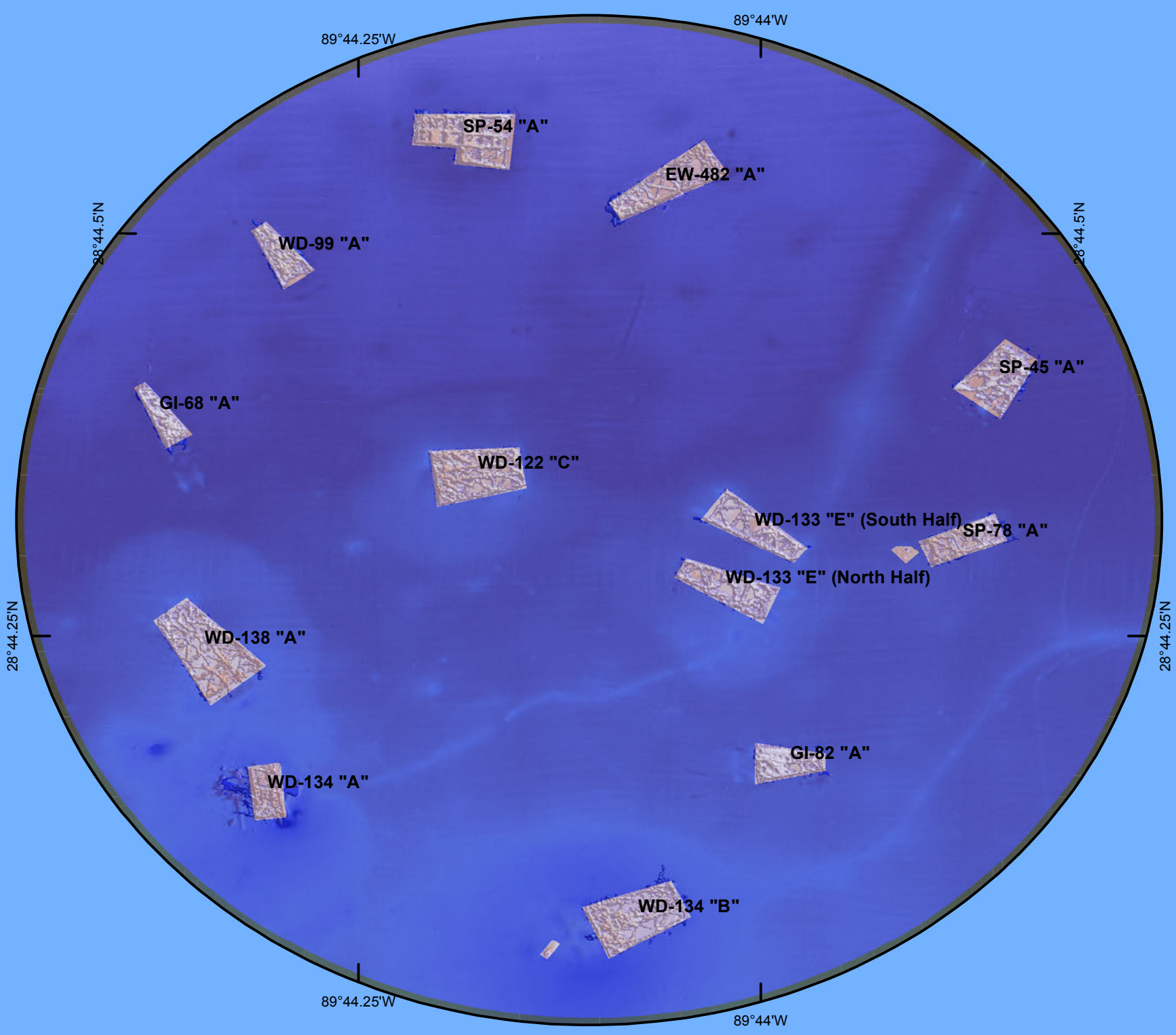

0 387.5 775 1,550 2,325 3,100 3,875 4,650

Feet

N
W E
S

November 14, 2012

Not for navigation. For informational purposes only.

Louisiana Artificial Reef Program

Reef Site Name	Distance Offshore\ Nearest Port	Water Depth	Donor	Structure	Latitude/Longitude NAD83	
West Delta 134	33 nm - Fourchon	273-ft	Apache Corporation	GI-82 "A"	28˚ 44.186’	89˚ 43.985’
				SP-45 "A"	28˚ 44.426’	89˚ 43.856’
			ELF	WD-138 "A"	28˚ 44.258’	89˚ 44.349’
			ExxonMobil Corporation	WD-99 "A"	28˚ 44.503’	89˚ 44.303’
			Kirby	WD-134 "B"	28˚ 44.091’	89˚ 44.080’
			Maritech Resources, Inc.	GI-68 "A"	28˚ 44.403’	89˚ 44.377’
				SP-78 "A"	28˚ 44.324’	89˚ 43.878’
			MMS	WD-134 "A"	28˚ 44.168’	89˚ 44.310’
			Shell Exploration & Production Company	WD-122 "C"	28˚ 44.366’	89˚ 44.179’
			Texaco	SP-54 "A"	28˚ 44.575’	89˚ 44.189’
			Vastar	WD-133 "E" (North Half)	28˚ 44.295’	89˚ 44.025’
				WD-133 "E" (South Half)	28˚ 44.331’	89˚ 44.006’
			W&T Offshore, Inc.	EW-482 "A"	28˚ 44.545’	89˚ 44.063’